TEXT FLY WITHIN
THE BOOK ONLY

THE BOOK WAS DRENCHED

UNIVERSAL
LIBRARY
OU_160831
UNIVERSAL
LIBRARY

REPORT

OF THE

UNITED PROVINCES

ZAMINDARI ABOLITION COMMITTEE

VOLUME II—STATISTICS

ALLAHABAD

PRINTED BY M. G. SHOME, SUPERINTENDENT, PRINTING AND STATIONERY, U. P., INDIA

1948

Price, Rs.2]

LIST OF CONTENTS

Serial no.	Name of statement	Page
1.	Classification of zamindars according to the amounts of land revenue payable by them, 1354 Fasli (1946-47) ..	1
2.	Detailed classification of zamindars paying Rs.10,001 and above as land revenue, 1354 Fasli (1946-47) ..	3
3.	Size of *sir* and *khudkasht* holdings, both let and unlet, held by zamindars, 1353 Fasli (1945-46)	4
4.	Area of *sir* and *khudkasht* holdings, both let and unlet, classified according to slabs of land revenue, 1353 Fasli (1945-46)	5
5.	Number and area of holdings of various sizes, 1352 Fasli (1944-45)	6
6.	Number of persons holding various interests in land and the area held under each class, 1352 Fasli (1944-45) ..	7
7.	Number and land revenue of *waqfs* and trusts, 1354 Fasli (1946-47)	9
8.	Number and other particulars of agricultural farms of 50 acres or more, 1354 Fasli (1946-47)	10
9.	Number of under-proprietors, sub-proprietors, *thekadars* and mortgagees, 1353 Fasli	11
10.	Districtwise details of the statement mentioned at 1 above	12
11.	Ditto ditto 2 ,,	18
12.	Ditto ditto 3 ,,	22
13.	Ditto ditto 4 ,,	28
14.	Ditto ditto 5 ,,	34
15.	Ditto ditto 6 ,,	40

Serial no.	Name of statement	Page
16.	Districtwise details of the statement mentioned at 7 above	48
17.	Ditto ditto 8 ,,	50
18.	Ditto ditto 9 ,,	52
19.	Graphs showing—	
	(i) the distribution of the number of zamindars over categories of land revenue	53
	(ii) the distribution of land revenue over various categories	54
	(iii) the number of zamindars holding *sir* and *khud-kasht* lands of various sizes	55
	(iv) area of *sir* and *khudkasht* held by zamindars in holdings of different sizes	56
	(v) distribution of number of persons cultivating or otherwise occupying land according to sizes of holdings	57
	(vi) distribution of the holdings area according to sizes of holdings	58
	(vii) distribution of total area in cultivated, waste, forest and barren lands	59
	(viii) distribution of net cultivated area in irrigated and non-irrigated	60
	(ix) rent and revenue demands of the United Provinces	61
20.	Note by the Secretaries	63
	Copies of some Government orders sent to District Officers containing instructions regarding the preparation of the above-mentioned statements :	
	No. 276/ZAC, dated December 21, 1946, relating to statement no. 1	65

Serial no.	Name of statement	Page
	No. 417/ZAC, dated January 21, 1947, relating to statement no. 1	70
	No. 527/ZAC, dated February 10, 1947, relating to statement no. 1	72
	No. 1492/ZAC, dated October 16, 1947, relating to statement no. 2..	73
	No. 1086/ZAC, dated July 11, 1947, relating to statements nos. 3 and 4	73
	No. 3473/I, dated October 15, 1946, relating to statements nos. 5 and 6	76
	No. 304/ZAC, dated January 3, 1947, relating to statements nos. 5 and 6	81
	No. 1491/ZAC, dated October 15, 1947, relating to statement no. 7	83
	No. 1080/ZAC, dated July 11, 1947, relating to statement no. 8	85
21.	Rent and revenue demands as published in Revenue Administration Reports of the United Provinces ..	86
22.	Copies of some statements supplied to the "Tenancy and Land Revenue Committee, United Provinces, 1938-39"—	
	(i) Cash-rented holdings in 1935-36, 1943-44 and 1945-46	88
	(ii) Holdings area of the United Provinces for selected years	90
	(iii) Rent collections in the United Provinces for the years 1926-27 to 1945-46	92
	(iv) Incidence of land revenue on cultivated area in the United Provinces for the years 1933, 1944 and 1945-46	93

Serial no.	Name of statement	Page
23.	Total area, net cultivated area and culturable waste in the United Provinces for 1353 Fasli	94
24.	Statement of land revenue and assets of the United Provinces (1352 Fasli)	94
25.	Statement showing the cultivated and irrigated area in the United Provinces in 1352 Fasli	95
26.	Statistical statement of districts in the United Provinces for the year 1945	96

1. *Statement showing the classification of zamindars in the United Provinces (except Almora and Garhwal Districts and the Hill Pattis of Naini Tal district) according to the amounts of land revenue payable by them for the year ending June* 30, 1947 (1354 *Fasli*)

Class of land revenue	Number of zamindars in the class	Amount of land revenue payable
1	2	3
		Rs.
Rs. 25 or less	17,10,530	1,00,49,725
Exceeding Rs.25 but not Rs.50	1,42,890	50,02,021
Do. Rs.50 but not Rs.75	53,288	32,51,796
Do. Rs.75 but not Rs.100	28,369	24,57,362
Do. Rs.100 but not Rs.150	27,861	34,05,055
Do. Rs.150 but not Rs.200	14,473	24,82,548
Do. Rs.200 but not Rs.250	9,230	20,68,434
Total ..	19,86,641	2,87,16,941
Exceeding Rs.250 but not Rs.500	16,758	59,19,934
Do. Rs.500 but not Rs.1,000	7,491	51,72,919
Do. Rs.1,000 but not Rs.1,500	2,362	28,75,894
Do. Rs.1,500 but not Rs.2,000	1,076	18,67,686
Do. Rs.2,000 but not Rs.2,500	588	13,18,882
Do. Rs. 2,500 but not Rs.3,000	393	10,73,639
Do. Rs.3,000 but not Rs.3,500	242	7,85,148
Do. Rs.3,500 but not Rs.4,000	179	6,71,590
Do. Rs.4,000 but not Rs.4,500	135	5,71,335
Do. Rs.4,500 but not Rs.5,000	114	5,39,491
Do. Rs.5,000 but not Rs.10,000	414	29,28,888
Do. Rs.10,000	390	1,56,26,679
Total ..	30,142	3,93,52,085
Grand total ..	20,16,783	6,80,69,926

Notes on the statement showing the classifications of zamindars according to amounts of land revenue payable by them

(1) A zamindar has been counted only once, i. e., in the village in which he resides. His revenue in other villages, whether in the same district or in other districts, has been added to the revenue payable in respect of the village of his residence. Zamindars residing in Indian States or other provinces have been enumerated in the district where the larger part of their property lies.

(2) Each co-sharer of a joint khewat-khata has been enumerated separately.

(3) The "number of zamindars" includes the number of revenue-free grantees and the "amount of revenue payable" includes the nominal land revenue assessed on revenue-free lands.

(4) The number of inferior proprietors, *thekadars* and mortgagees of proprietary or inferior rights is not included in this statement.

(5) The Central and Provincial Governments, Railways and local bodies, such as district and municipal boards, possessing land in a district have not been counted as zamindars for the purposes of this statement.

(6) In the case of *waqfs* and trusts, where landed property is dedicated to an institution, mosque, temple or deity, the dedicatee has been enumerated as one zamindar. In the case of family trusts where the names of the family members are not noted in the khewat or where there are more than one trustee with joint responsibility and without specification of shares or interests in the trusts, the whole trust has been counted as one zamindar. In the case of family trusts, where shares are specified among the trustees, each trustee has been counted as one zamindar.

(7) The figures in this statement are based on the khewat for 1354 Fasli.

2. *Statement showing the detailed classification of zamindars paying Rs.*10,001 *or above as land revenue in the United Provinces (except Almora and Garhwal districts and Hill Pattis of Naini Tal district) for the Fasli year ending June* 30, 1947 (1354 *Fasli*)

Class of land revenue	Number of zamindars in the class	Total amount of land revenue payable by them
1	2	3
		Rs.
Exceeding Rs.10,000 but not Rs.15,000	148	18,41,037
Do. Rs.15,000 but not Rs.20,000	65	11,17,152
Do. Rs.20,000 but not Rs.25,000	26	5,87,150
Do. Rs.25,000 but not Rs.30,000	31	8,39,557
Do. Rs.30,000 but not Rs.35,000	16	5,25,566
Do. Rs.35,000 but not Rs.40,000	20	7,49,431
Do. Rs.40,000 but not Rs.45,000	11	4,65,461
Do. Rs.45,000 but not Rs.50,000	6	2,87,321
Do. Rs.50,000 but not Rs.1,00,000	38	27,71,060
Do. Rs.1,00,000	29	64,42,944
Total ..	390	1,56,26,679

3. *Statement showing the size of* sir *and* khudkasht *holdings (both unlet and let) held by the zamindars in the United Provinces (except Almora and Garhwal districts and the Hill Pattis of Naini Tal district) for* 1353 *Fasli*

Area of *sir* and *khudkasht*, both unlet and let, held by zamindars	Zamindars		Area of *sir* and *khudkasht* possessed by the zamindars shown in column 2		
	Number	Percentage to total	Unlet	Let	Total
1	2	3	4	5	6
			Acres	Acres	Acres
Not exceeding 5 acres	15,79,365	83·2	23,70,164	3,96,988	27,67,152
Exceeding 5 acres but not 10 acres	1,89,227	10 0	11,17,712	1,70,714	12,88,426
Do. 10 acres but not 25 acres	96,903	5·1	12,07,346	1,94,902	14,02,248
Do. 25 acres but not 50 acres	23,482	1·2	6,37,298	1,27,064	7,64,362
Do. 50 acres but not 100 acres	6,746	0·4	3,65,746	84,775	4,50,521
Do. 100 acres but not 200 acres	1,921	0·1	2,19,101	60,983	2,80,084
Do. 250 acres	406	0·0	1,23,852	50,655	1,74,507
Total ..	18,98,050	100·0	60,41,219	10,86,081	71,27 300

NOTES—(i) Where, for example, a zamindar holds 10 acres of *sir* and *khudkasht* let and 5 acres unlet, he has been counted in the class "Exceeding 10 acres but not exceeding 25 acres", as his total *sir* and *khudkasht* amounts to 15 acres.

(ii) Where a zamindar holds, for instance, 10 acres of *sir* and *khudkasht* let, 5 acres of *sir* and *khudkasht* unlet in village *X* and 5 acres of *sir* and *khudkasht* let and 5 acres of *sir* and *khudkasht* unlet in village *Y* then—

If *X* and *Y* are in the same pargana, he has been counted in the class "Exceeding 10 acres but not exceeding 25 acres", as his total *sir* and *khudkasht* amounts to 25 acres, but

if *X* and *Y* are in separate parganas, he has been counted in the class "Exceeding 10 acres but not exceeding 25 acres in village *X*" and in the class "Exceeding 5 acres but not exceeding 10 acres" in village *Y*.

(iii) Where a zamindar holds 5 acres of *sir* and *khudkasht* exclusively and 3 acres cut of 10 acres along with other co-sharers, he has been counted in the class "Exceeding 5 acres but not exceeding 10 acres", as his total *sir* and *khudkasht* amounts to 8 acres.

4. *Statement showing the area of* sir *and* khudkasht *(both let and unlet) held by zamindars classified according to slabs of land revenue for the United Provinces (except Almora and Garhwal districts and the Hill Pattis of Naini Tal district) for* 1353 *Fasli*

Class of zamindars	Number of zamindars in the class	Area of *sir* and *khudkasht* possessed by the zamindars shown in column 2			Average area per zamindar (col. 5 ÷ col. 2)
		Unlet	Let	Total	
1	2	3	4	5	6
		Acres	Acres	Acres	Acres
Paying land revenue not exceeding Rs.250.	18,58,325	51,14,251	7,84,854	58,99,105	3·17
Exceeding Rs.250 but not Rs.300 ..	14,238	1,84,143	45,265	2,29,408	16·11
Do. Rs.300 but not Rs.350 ..	6,332	1,25,179	31,027	1,56,204	24·67
Do. Rs.350 but not Rs.500 ..	6,410	1,47,004	39,757	1,86,755	29·13
Do. Rs.500 but not Rs.1,000	7,646	1,95,053	60,498	2,55,559	33·42
Do. Rs.1,000 but not Rs.5,000	4,213	1,74,436	64,166	2,38,602	56·63
Do. Rs.5,000 but not Rs.10,000.	430	36,209	14,976	51,185	119·03
Do. Rs.10,000 ..	456	64,944	45,538	1,10,482	245·52
Total ..	**18,98,050**	**60,41,219**	**10,86,081**	**71,27,300**	**3·76**

5. *Statement showing* (1) *the number of persons cultivating or otherwise occupying land whose names are recorded in Part I of the khatauni arranged according to the total area held by each person during the Fasli year ending June* 30, 1945 (1352 *Fasli*) *and* (2) *the total area of land comprised in holdings of different sizes in the United Provinces (except Almora and Garhwal districts and the Hill Pattis of Naini Tal district)*

Size of holdings in acres	Total number of perons	Percentage of the total number of persons to the grand total of column 2	Total area in acres	Percentage of total area to the grand total of column 4
1	2	3	4	5
Not exceeding ·5	26,43,431	21·5	9,25,457	2·2
Exceeding ·5 but not 1	19,95,900	16·3	15,55,708	3·8
Do, 1 but not 2	22,05,597	18·0	33,61,180	8·1
Do. 2 but not 3	14,29,860	11·6	35,73,178	8·7
Do. 3 but not 4	9,92,496	8·1	34,57,670	8·4
Do. 4 but not 5	7,03,472	5·7	31,50,323	7·6
Do. 5 but not 6	5,14,655	4·2	28,16,963	6·8
Do. 6 but not 7	3,78,480	3·0	24,46,436	5·9
Do. 7 but not 8	2,83,200	2·3	21,12,053	5·1
Do. 8 but not 9	2,15,980	1·8	18,30,090	4·4
Do. 9 but not 10	1,70,729	1·4	16,17,358	3·9
Do. 10 but not 12	2,06,345	1·7	22,64,957	5·5
Do. 12 but not 14	1,38,002	1·1	17,76,344	4·3
Do. 14 but not 16	95,620	0·8	14,23,674	3·4
Do. 16 but not 18	68,040	0·6	11,51,958	2·8
Do. 18 but not 20	51,415	0·4	9,72,086	2·4
Do. 20 but not 25	70,412	0·6	15,70,473	3·8
Over 25	1,14,655	0·9	53,10,572	12·9
Grand total ..	**1,22,78,289**	**100**	**4,13,16,480**	**100**

6. *Statement showing the number of persons holding various interests in land and total areas under various classes for the Fasli year ending June* 30, 1945 (1352 *Fasli*), *in the United Provinces* (*except Almora and Garhwal districts and Hill Pattis of Naini Tal district*)

Class of interest in land	Total number of persons	Percentage to the grand total of column 2	Total area in acres	Percentage to the grand total of column 4
1	2	3	4	5
Part I of Khatauni				
1. *Sir*, Class 1	15,36,727	7·1	42,58,078	10·3
2. *Khudkasht*, Class 2 ..	12,92,227	6·0	30,96,905	7·5
3. *Thekedars* or mortgagees' cultivation, Class 2A.	1,35,006	0·6	2,59,383	0·6
4. Land held by permanent tenure-holders as such in Agra, Class 3.	831	..	1,912	..
5. Land held by fixed-rate tenants as such in Agra, Class 4.	4,67,921	2·2	7,10,817	1·7
6. Tenants on special terms in Avadh, Class 3.	2,569	..	8,019	..
7. Exproprietary tenants, Class 5 in Agra and 3A in Avadh.	3,96,183	1·8	8,21,981	2·0
8. Occupancy tenants and tenants of not less than 12 years in 1333 Fasli in Agra, Classes 6 and 7 in Agra and 3B in Avadh.	60,38,361	28·0	1,24,32,563	30·1
9. Hereditary tenants and hereditary tenants with special rights, Classes 8 and 9 in Agra and 4 and 4A in Avadh.	70,49,717	32·7	1,63,40,541	39·5
10. Non-occupancy tenants, Class 10 in Agra and 5 in Avadh.	2,28,547	1·1	2,35,433	0·6
11. Occupiers of land without the consent of the person entitled to admit as tenant, Class 10A in Agra and 5A in Avadh.	24,24,381	11·2	13,99,478	3·4
12. Grants held rent-free otherwise than in lieu of service, Class 11(i) in Agra and 6(i) in Avadh.	3,21,600	1·5	2,43,481	0·6
13. Grants held rent-fee in lieu of service. Class 11 (ii) in Agra and 6 (ii) in Avadh,	2,13,532	1·0	1,11,762	0·3

Class of interest in land	Total number of persons	Percentage to the grand total of column 2	Total area in acres	Percentage to the grand total of column 4
1	2	3	4	5
14. Grants at favourable rates of rent, Class 11 (iii) in Agra and 6 (iii) in Avadh.	3,277	..	10,0[illegible]1	..
15. Grove-holders, Class 12 in Agra and 6A in Avadh.	12,04,638	5·6	7,02,029	1·7
16. Sub-proprietors in Agra and under-proprietors in Avadh, Part I-B of *khatauni*.	2,41,100	1·2	6,97,027	1·7
Total ..	**2,15,56,617**	**100**	**4,13,29,440**	**100**
Part II of Khatauni				
1. Tenants under permanent tenure-holders in Agra, Class 16.	675	..	514	..
2. Tenants of *sir* and *khudkasht*, Class 17 in Agra and 10 in Avadh.	11,86,075	28·8	10,67,084	29·2
3. Tenants under rent-free grantees and grantees at favourable rates of rent, Class 18 in Agra and 10A in Avadh.	1,84,939	4·5	1,34,938	3·7
4. Lessees under section 252, United Provinces Tenancy Act, 1939, Class 18A in Agra and 10B in Avadh.	1,132	..	1,003	..
5. Sub-tenants, Class 19 in Agra and 11 in Avadh.	15,93,718	38·7	16,12,274	44·0
Occupiers of land without consent, Class 20 in Agra and 12 in Avadh.	11,54,904	28·0	8,46,630	23·1
Total ..	**41,21,443**	**100**	**36,62,443**	**100**

N.B.—(1) The total number of persons exceeds the number of cultivators as the same person holding more than one class of interest in land has been counted more than once.

(2) The area of land under Part I of *khatauni* includes the area under Part II.

(3) The classification of interets in land is based upon the United Provinces Land Records Manual.

7. *Statement showing the number and land revenue of* waqfs *and trusts in the United Provinces (except Almora and Garhwal districts and the Hill Pattis of Naini Tal district) for* 1354 *Fasli*

Private *waqfs* and trusts		Mixed *waqfs* and trusts			Public or charitable *waqfs* and trusts	
Number	Land revenue	Number	Land revenue	Estimated amount of income spent on public or charitable purposes	Number	Land revenue
1	2	3	4	5	6	7
	Rs. a. p.		Rs. a. p.	Rs. a. p.		Rs. a. p.
11,865	16,24,544 13 4	2,121	3,40,468 2 1	4,87,939 2 1	13,130	15,66,473 7 6

8. *Statement showing the number and area of agricultural farms of more than* 50 *acres organised by zamindars in the United Provinces (except Almora and Garhwal districts and the Hill Pattis of Naini Tal district), based on the records of* 1354 *Fasli* (1946-47)

Size of farms	Number of farms	Total area in acres	Agricultural technique employed
1	2	3	4
50—60 acres ..	82	..	Details will be found in the districtwise statement.
60—70 ,, ..	37	..	Ditto.
70—80 ,, ..	40	..	Ditto.
80—90 ,, ..	31	..	Ditto.
90—100 ,, ..	26	..	Ditto.
Above 100 ,, ..	167	..	Ditto.
Total ..	383*	60,844	

*To this add 18 farms over 50 acres in size which have not been classified. Total for the province = 383 + 18 = 401 farms.

9. *Statement showing the number of under-proprietors, sub-proprietors, thekadars and mortgagees in the United Provinces (except Almora and Garhwal districts and the Hill Pattis of Naini Tal district) according to the records for* 1353 *Fasli* (1945-46)

Description	Number
1	2
1. Under-proprietors—	
(a) Sub-settlement holders	92,375
(b) Other under-proprietors	1,89,072
2. Sub-proprietors	43,355
3. *Thekadars*	20,49 5
4. Mortgagees	2,35,144

NOTE—The figures in column 2 have been taken from the patwari records of each village and hence they represent only the approximate number, as persons having interest in more than one village have been counted more than once.

10. *Statement showing the classification of zamindars according to the amounts*
Garhwal districts and the Hill Pattis of

Serial no.	Natural divisions and districts	Amount of land revenue payable: Not exceeding Rs.25		Exceeding Rs.25 but not Rs.50		Exceeding Rs.50 but not Rs.75	
		Number	Amount	Number	Amount	Number	Amount
1	2	3	4	5	6	7	8
	I *Himalaya, West*		Rs.		Rs,		Rs,
1	Naini Tal	954	5,298	131	4,729	58	3,635
2	Dehra Dun	3,822	12,382	204	7,250	77	4,674
	Total ..	**4,776**	**17,680**	**335**	**11,979**	**135**	**8,309**
	II—*Sub-Himalaya, West*						
3	Saharanpur	95,812	4,97,186	5,473	1,90,615	1,764	1,08,013
4	Bareli	30,628	1,84,931	3,563	1,29,640	2,035	1,18,747
5	Bijnor	52,469	2,05,528	2,307	79,764	1,014	61,182
6	Pilibhit	6,165	40,284	677	26,703	336	21,981
7	Kheri	5,395	32,311	699	24,742	336	20,648
	Total ..	**1 90,469**	**9,60,240**	**12,719**	**4,51,464**	**5,485**	**3,30,571**
	III—*Indo-Gangetic Plain, West*						
8	Muzaffarnagar	83,919	4,88,783	6,052	2,22,421	1,963	1,24,573
9	Meerut	1,45,126	9,47,262	12,420	4,31,019	3,693	2 23,146
10	Bulandshahr	65,761	3,36,519	4,266	1,48,414	1,611	98,427
11	Aligarh	47,336	3,75,307	4,073	1,42,248	1,529	93,463
12	Mathura	55,058	3,09,671	3,791	1,25,074	1,282	76,861
13	Agra	44,833	2,39,420	3,688	1,23,694	1,391	85,075
14	Mainpuri	25,987	1,38,721	2,386	84,047	1,092	65,997
15	Etah	34,855	1,56,856	2,174	74,810	818	51,261
16	Farrukhabad	39,072	1,57,619	2,902	93,112	1,258	71,141
17	Etawah	19,328	1,07,703	1,978	72,095	869	53,928
18	Budaun	50,546	2,50,524	3,400	1,17,064	1,457	89,936
19	Moradabad	70,632	3,20,031	3,658	1,35,496	1,512	95,225
20	Shahjahanpur	30,945	1,49,708	2,322	81,256	911	55,884
	Total ..	**7,13,398**	**39,78,124**	**53,110**	**18,50,750**	**19,386**	**11,84,917**
	IV—*Indo-Gangetic Plain, Central*						
21	Kanpur	31,160	1,62,478	3,124	1,14,594	1,381	85,774
22	Fatehpur	21,631	1,25,296	2,282	80,828	950	58,244
23	Allahabad	36,613	1,94,537	3,532	1,24,226	1,491	92,409
24	Lucknow	8,346	61,014	1,620	57,437	631	38,844
25	Unnao	22,868	1,71,381	3,009	1,03,813	1,140	68,712
26	Rae Bareli	8,044	53,027	994	34,813	500	30,230
27	Sitapur	6,249	50,928	1,333	47,391	611	37,527
28	Hardoi	28,469	2,47,034	4,004	1,43,859	1,587	97,699
29	Faizabad	15,451	98,663	1,471	52,226	616	36,711
30	Sultanpur	24,256	1,68,283	2,810	95,493	984	60,035
31	Partapgarh	9,476	63,612	686	22,849	289	16,680
32	Bara Banki	13,861	1,21,543	2,151	78,703	963	58,179
	Total ..	**2,26,424**	**15,17,796**	**27,016**	**9,56,232**	**11,143**	**6,81,044**
	V—*Central India Plateau*						
33	Jalaun	20,909	1,56,391	2,965	1,05,034	1,199	73,170
34	Banda	30,443	2,24,324	3,166	1,09,581	1,039	64,119
35	Hamirpur	25,824	1,81,512	3,671	1,26,018	1,148	70,090
36	Jhansi	32,529	1,85,137	2,614	91,014	872	52,794
	Total ..	**1,09,705**	**7,47,364**	**12,416**	**4,31,647**	**4,258**	**2,60,173**
	VI—*East Satpuras*						
37	Mirzapur	**10,190**	**58,981**	**897**	**31,845**	**349**	**21,572**
	VII—*Sub-Himalaya, East*						
38	Bahraich	1,507	9,757	214	7,255	113	7,099
39	Gonda	20,742	95,873	1,598	55,371	500	29,298
40	Basti	95,587	6,03,478	7,720	2,70,893	2,743	1,71,249
41	Gorakhpur	67,154	3,66,760	3,986	1,38,115	1,483	90,728
42	Deoria	64,611	3,76,660	4,611	1,60,314	1,647	99,714
	Total ..	**2,49,601**	**14,52,528**	**18,129**	**6,31,948**	**6,486**	**3,98,088**
	VIII—*Indo-Gangetic Plain, East*						
43	Banaras	16,169	99,984	1,683	56,999	739	44,787
44	Jaunpur	31,508	2,07,006	3,034	1,05,461	1,060	63,947
45	Ghazipur	37,013	2,20,352	3,194	1,09,393	1,008	59,884
46	Ballia	31,596	1,75,397	1,796	62,118	539	33,602
47	Azamgarh	89,681	6,14,273	8,561	3,02,185	2,700	1,64,902
	Total ..	**2,05,967**	**13,17,012**	**18,268**	**6,36,156**	**6,046**	**3,67,122**
	Grand Total ..	**17,10,530**	**1,00,49,725**	**1,42,890**	**50,02,021**	**53,288**	**32,51,796**

of land revenue payable by them for the United Provinces (except Almora and Naini Tal district) for 1354 *Fasli* (1946-47)

Amount of land revenue payable								Serial no
Exceeding Rs.75 but not Rs.100		Exceeding Rs.100 but not Rs.150		Exceeding Rs.150 but not Rs.200		Exceeding Rs.200 but not Rs.250		
Number	Amount	Number	Amount	Number	Amount	Number	Amount	
9	10	11	12	13	14	15	16	
	Rs.		Rs.		Rs.		Rs.	
36	3,213	35	4,284	17	2,773	22	4,477	1
45	3,827	28	3,669	37	6,439	18	3,999	2
81	**7,040**	**63**	**7,953**	**54**	**9,212**	**40**	**8,476**	
880	74,524	728	87,965	421	71,041	283	64,976	3
1,465	1,25,766	984	1,13,341	504	85,869	431	94,535	4
625	54,159	629	78,755	368	63,474	226	50,792	5
215	19,879	291	37,180	191	33,011	102	23,451	6
166	14,302	180	21,472	122	19,299	72	16,524	7
3,351	**2,88,630**	**2,812**	**3,38,713**	**1,606**	**2,72,694**	**1,114**	**2,50,278**	
950	86,203	935	1,15,683	492	86,551	310	69,859	8
1,757	1,55,587	1,550	1,98,980	722	1,23,365	461	1,04,052	9
866	74,624	887	1,08,197	458	79,356	294	65,578	10
951	81,300	1,006	1,22,922	510	88,424	382	85,360	11
632	52,222	584	70,321	296	49,163	164	36,461	12
775	65,764	849	1,04,634	476	82,546	311	69,413	13
537	47,447	661	80,496	338	58,297	189	42,319	14
472	41,347	488	60,793	251	44,101	246	55,153	15
616	52,676	649	72,811	248	41,879	211	47,010	16
510	44,127	571	70,038	336	56,468	188	42,438	17
808	69,971	808	98,490	440	72,693	266	59,131	18
878	80,606	1,007	1,23,225	574	99,061	427	93,216	19
497	42,908	643	78,664	316	56,042	190	42,801	20
10,249	**8,94,782**	**10,638**	**13,05,254**	**5,457**	**9,37,946**	**3,639**	**8,12,791**	
872	75,436	942	1,17,915	565	98,689	305	69,600	21
513	43,980	498	60,192	267	46,494	199	44,513	22
838	72,528	846	1,02,297	453	77,523	259	29,009	23
400	35,311	478	57,740	249	43,023	144	31,056	24
691	60,152	711	85,439	331	57,632	236	52,767	25
255	21,916	240	28,505	148	25,328	88	19,849	26
437	38,007	428	52,288	240	41,328	183	40,693	27
869	74,449	893	1,08,743	496	84,634	287	65,711	28
337	28,420	327	39,863	108	17,957	74	16,438	29
530	45,219	476	57,202	237	40,237	115	25,965	30
154	13,016	149	17,507	90	14,877	68	14,713	31
517	45,515	582	73,606	348	60,541	231	53,236	32
6,413	**5,53,949**	**6,570**	**8,01,297**	**3,532**	**6,08,263**	**2,189**	**4,93,550**	
645	55,599	616	75,099	264	45,030	179	39,908	33
520	45,508	481	58,594	222	37,792	148	32,761	34
548	47,185	523	64,565	247	42,818	167	37,984	35
383	33,167	423	50,541	134	23,445	112	25,348	36
2,096	**1,81,459**	**2,043**	**2,48,799**	**867**	**1,49,085**	**606**	**1,36,001**	
181	**15,597**	**204**	**25,774**	**126**	**21,665**	**60**	**13,349**	37
75	6,542	68	8,073	40	7,017	26	5,844	38
200	24,627	242	29,443	148	25,527	88	20,244	39
1,221	1,04,984	1,203	1,46,467	621	1,06,768	294	66,361	40
663	56,957	596	73,372	329	56,832	193	42,864	41
776	66,360	766	93,460	347	57,382	232	51,512	42
3,025	**2,59,470**	**2,875**	**3,50,815**	**1,485**	**2,53,526**	**833**	**1,86,825**	
425	36,285	442	53,926	229	37,876	132	29,490	43
519	45,045	512	64,578	259	45,528	155	34,405	44
566	48,541	499	61,639	223	36,557	154	34,188	45
294	25,376	263	31,239	164	28,291	65	14,850	46
1,169	1,01,188	940	1,15,068	471	81,905	243	54,231	47
2,973	**2,56,435**	**2,656**	**3,26,450**	**1,346**	**2,30,157**	**749**	**1,67,164**	
28,369	**24,57,362**	**27,861**	**34,05,055**	**14,473**	**24,82,548**	**9,230**	**20,68,484**	

10. *Statement showing the classification of zamindars according to the amounts*
Garhwal districts and the Hill Pattis of Naini

Serial no.	Natural divisions and districts	Amount of land revenue payable: Total paying Rs.250 or less		Exceeding Rs.250 but not Rs.500		Exceeding Rs.500 but not Rs.1,000	
		Number	Amount	Number	Amount	Number	Amount
1	2	17	18	19	20	21	22
			Rs.		Rs.		Rs.
	I—*Himalaya, West*						
1	Naini Tal	1,253	28,410	30	9,558	24	16,002
2	Dehra Dun	4,231	42,239	33	10,665	25	18,944
	Total	**5,484**	**70,649**	**63**	**20,223**	**49**	**34,946**
	II—*Sub-Himalaya, West*						
3	Saharanpur	1,05,361	10,94,320	422	1,37,154	191	1,26,224
4	Bareli	39,610	8,52,830	602	2,22,453	220	1,51,813
5	Bijnor	57,638	5,93,654	442	1,52,507	200	1,36,437
6	Pilibhit	7,977	2,02,487	226	68,863	138	95,992
7	Khori	6,970	1,49,297	107	38,287	60	40,971
	Total ..	**2,17,556**	**28,92,588**	**1,799**	**6,19,264**	**809**	**5,51,437**
	III—*Indo-Gangetic Plain, West*						
8	Muzaffarnagar	94,621	11,94,073	421	1,53,170	182	1,29,478
9	Meerut	1,65,729	21,83,411	612	2,47,537	250	1,71,207
10	Bulandshahr	74,143	9,11,115	521	1,89,646	317	2,15,038
11	Aligarh	55,787	9,89,024	618	2,12,450	336	2,27,419
12	Mathura	61,807	7,19,774	344	1,27,669	157	1,02,290
13	Agra	52,323	7,70,549	611	2,06,822	293	2,00,550
14	Mainpuri	31,190	5,17,325	421	1,48,349	189	1,29,902
15	Etah	39,304	4,84,321	274	96,784	161	1,15,257
16	Farrukhabad	44,956	5,36,248	349	1,21,406	144	97,061
17	Etawah	23,780	4,46,798	524	2,14,699	182	1,26,214
18	Badaun	57,725	7,57,809	562	1,93,458	224	1,52,072
19	Moradabad .. .	78,688	9,46,859	933	3,20,434	420	2,94,956
20	Shahjahanpur	35,824	5,07,263	400	1,41,425	166	1,11,085
	Total ..	**8,15,877**	**1,09,64,569**	**6,590**	**23,73,849**	**3,021**	**20,72,529**
	IV—*Indo-Gangetic Plain, Central*						
21	Kanpur	38,349	7,24,486	667	2,51,638	334	2,36,557
22	Fatehpur	26,340	4,59,547	399	1,42,031	158	1,10,145
23	Allahabad	44,032	7,22,528	558	1,95,814	277	1,92,451
24	Lucknow	11,868	3,24,425	370	1,27,342	181	1,27,465
25	Unnao	28,986	5,99,896	392	1,30,600	146	1,07,209
26	Rae Bareli	10,269	2,13,668	201	67,481	94	63,105
27	Sitapur	9,481	3,08,162	349	1,21,652	195	1,36,327
28	Hardoi	36,605	8,22,129	422	1,43,889	148	99,713
29	Faizabad	18,384	2,90,277	127	44,703	59	41,367
30	Sultanpur	29,408	4,92,433	197	67,958	85	57,7[illegible]9
31	Pratapgarh	10,912	1,63,255	284	1,06,901	49	32,966
32	Bara Banki	18,653	4,91,324	3[illegible]6	1,39,492	200	1,40,202
	Total ..	**2,83,287**	**56,12,13[illegible]**	**4,362**	**15,39,501**	**1,926**	**13,45,298**
	V—*Central India Plateau*						
33	Jalaun	26,777	5,50,231	320	1,10,861	113	78,332
34	Banda	36,019	5,72,679	236	74,264	113	76,613
35	Hamirpur	32,128	5,70,172	256	87,467	124	81,479
36	Jhansi	37,067	4,61,447	162	57,022	77	53,919
	Total ..	**1,31,991**	**21,54,529**	**974**	**3,29,614**	**427**	**2,90,343**
	VI—*East Satpuras*						
37	Mirzapur	**12,007**	**1,88,782**	**104**	**36,080**	**80**	**62,253**
	VII—*Sub-Himalaya, East*						
38	Bahraich	2,043	51,588	57	20,099	34	24,034
39	Gonda	23,608	2,80,383	110	55,955	60	45,215
40	Basti	1,09,389	14,70,200	563	1,93,070	220	1,49,444
41	Gorakhpur	74,404	8,25,627	346	1,19,192	151	1,05,285
42	Deoria	72,990	9,05,403	397	1,38,742	144	99,885
	Total ..	**2,82,434**	**35,33,201**	**1,503**	**5,27,058**	**609**	**4,23,863**
	VIII—*Indo-Gangetic Plain, East*						
43	Banaras	19,819	3,59,346	339	1,19,166	153	1,05,871
44	Jaunpur	37,047	5,65,969	255	88,877	125	87,896
45	Ghazipur	42,657	5,70,554	188	65,659	104	70,862
46	Ballia	34,717	3,70,874	161	54,642	55	37,623
47	Azamgarh	1,03,765	14,33,750	420	1,46,001	133	90,000
	Total ..	**2,38,005**	**33,00,493**	**1,363**	**4,74,345**	**570**	**3,92,25[illegible]**
	Grand Total ..	**19,86,641**	**2,87,16,941**	**16,758**	**59,19,934**	**7,491**	**51,72,919**

of land revenue payable by them for the United Provinces (except Almora and Tal district) for 1354 *Fasli* (1946-47)—(continued)

Amount of land revenue payable								Serial no.
Exceeding Rs.1,000 but not Rs.1,500		Exceeding Rs.1,500 but not Rs.2,000		Exceeding Rs.2,000 but not Rs.2,500		Exceeding Rs.2,500 but not Rs.3,000		
Number	Amount	Number	Amount	Number	Amount	Number	Amount	
23	24	25	26	27	28	29	30	
	Rs.		Rs.		Rs.		Rs.	
4	5,160	2	3,398	2	4,364	1	2,840	1
18	20,925	11	19,643	4	8,596	..	..	2
22	**26,085**	**13**	**23,041**	**6**	**12,960**	**1**	**2,840**	
64	75,520	24	41,966	16	35,833	7	18,525	3
66	79,406	36	63,603	32	70,470	14	38,748	4
73	85,496	38	65,770	18	39,202	21	54,457	5
52	63,497	19	32,897	6	14,067	6	16,762	6
32	38,275	6	10,001	7	16,269	8	22,286	7
287	**3,42,194**	**123**	**2,14,237**	**79**	**1,75,841**	**56**	**1,60,778**	
67	86,309	35	61,637	19	42,928	10	26,743	8
75	94,235	38	69,116	19	40,771	8	21,809	9
108	1,31,045	43	71,841	17	38,055	16	45,091	10
132	1,67,121	36	62,571	20	44,717	18	48,131	11
44	56,288	24	40,922	19	42,938	5	14,136	12
77	91,372	39	66,671	24	53,211	6	16,284	13
40	48,048	32	53,279	..	9,119	5	14,054	14
39	49,514	21	36,160	10	22,791	6	16,941	15
46	56,669	21	37,865	10	22,560	8	22,634	16
63	76,467	44	76,779	12	27,615	9	24,060	17
61	73,471	45	74,710	20	45,025	6	17,172	18
102	1,23,458	41	80,079	24	54,121	27	77,115	19
58	72,380	19	33,661	11	24,888	12	31,791	20
912	**11,26,377**	**438**	**7,66,291**	**209**	**4,68,740**	**136**	**3,75,961**	
100	1,19,768	46	80,984	35	79,684	12	32,377	21
65	77,897	24	41,811	8	17,795	4	10,865	22
86	1,06,411	49	85,273	23	51,578	14	39,268	23
67	81,097	10	16,435	9	19,579	10	26,584	24
57	73,456	20	32,472	13	29,885	6	16,928	25
35	41,648	26	44,266	7	15,940	7	18,926	26
66	82,568	27	47,288	39	88,556	15	40,606	27
55	65,493	16	28,459	6	12,484	3	8,754	28
16	19,887	9	15,992	9	21,037	14	36,300	29
25	30,958	4	6,630	10	22,924	4	10,909	30
20	25,854	7	12,206	5	10,948	3	8,481	31
46	53,940	27	43,338	8	17,207	8	21,878	32
638	**7,78,977**	**265**	**4,55,154**	**172**	**3,87,617**	**100**	**2,71,876**	
31	38,193	13	23,092	2	4,378	3	8,066	33
29	34,595	17	28,938	8	17,255	6	16,619	34
49	57,575	19	33,435	11	26,741	9	25,129	35
25	30,[illegible]34	9	14,739	4	9,124	2	5,975	36
134	**1,60,797**	**58**	**1,00,234**	**25**	**57,498**	**20**	**55,789**	
20	**24,014**	**4**	**7,276**	**4**	**8,892**	**5**	**13,600**	37
16	18,348	6	10,002	5	11,784	5	13,687	38
10	12,216	11	19,135	11	25,154	7	19,190	39
57	68,192	31	53,590	18	39,736	10	27,386	40
51	60,535	28	47,742	21	48,104	21	56,086	41
47	55,046	26	46,435	8	17,568	2	5,217	42
181	**2,14,337**	**102**	**1,76,904**	**63**	**1,42,346**	**45**	**1,21,366**	
45	52,769	20	33,614	17	36,111	15	41,282	43
38	46,995	23	39,210	7	15,114	1	2,650	44
26	30,915	13	22,120	2	4,477	6	16,153	45
19	22,466	4	7,203	2	4,403	1	2,651	46
40	49,968	13	22,402	2	4,883	7	18,493	47
168	**2,08,845**	**73**	**1,24,549**	**30**	**64,988**	**30**	**81,229**	
2,362	**28,75,894**	**1,076**	**18,67,686**	**588**	**13,18,882**	**393**	**10,73,639**	

10. *Statement showing the classification of zamindars according to the amounts of districts and the Hill Pattis of Naini*

(Serial no.)	Natural divisions and districts	Amount of land revenue payable: Exceeding Rs. 3,000 but not Rs. 3,500		Exceeding Rs. 3,500 but not Rs. 4,000		Exceeding Rs. 4,000 but not Rs. 4,500	
		Number	Amount	Number	Amount	Number	Amount
	1	31	32	33	34	35	36
	I—*Himalaya, West*		Rs.		Rs.		Rs.
1	Naini Tal	..	..	1	3,775	..	..
2	Dehra Dun	..	..	..	..	1	4,494
	Total	..	..	**1**	**3,775**	**1**	**4,494**
	II—*Sub-Himalaya, West*						
3	Saharanpur	5	16,074	2	7,112	2	8,606
4	Bareli	6	19,024	5	18,919	7	29,044
5	Bijnor	2	6,562	14	52,476	5	21,781
6	Pilibhit	6	19,553	1	3,689	..	..
7	Kheri	3	9,667	4	15,320	2	8,181
	Total	**22**	**70,880**	**26**	**97,516**	**16**	**67,612**
	III—*Indo-Gangetic Plain, West*						
8	Muzaffarnagar	1	3,386	1	3,818	4	17,485
9	Meerut	5	16,113	6	22,278	5	20,567
10	Bulandshahr	10	31,310	5	19,224	1	4,033
11	Aligarh	22	70,420	5	18,630	6	25,387
12	Mathura	10	33,068	..	..	..	..
13	Agra	5	15,981	7	26,501	2	8,271
14	Mainpuri	7	22,945	3	11,335	4	17,236
15	Etah	4	12,941	7	26,783	1	4,250
16	Farrukhabad	5	16,104	2	7,390	5	21,485
17	Etawah	5	16,348	3	10,983	3	13,287
18	Budaun	5	16,804	2	7,445	2	8,646
19	Moradabad	12	39,353	7	25,976	5	21,028
20	Shahjahanpur	5	15,881	8	29,970	5	20,599
	Total	**96**	**3,10,654**	**56**	**2,10,333**	**43**	**1,82,274**
	IV—*Indo-Gangetic Plain, Central*						
21	Kanpur	13	43,992	7	27,154	6	25,839
22	Fatehpur	8	25,994	3	11,302	9	37,360
23	Allahabad	11	36,073	9	33,689	11	47,194
24	Lucknow	5	15,818	3	11,099	5	20,775
25	Unnao	5	15,815	7	25,597	1	4,381
26	Rae Bareli	8	25,650	5	18,890	2	8,319
27	Sitapur	7	23,268	6	22,604	6	25,795
28	Hardoi	1	3,470	3	11,346	3	12,464
29	Faizabad	4	12,719	6	22,846	3	12,409
30	Sultanpur	2	6,670	1	3,808	2	8,838
31	Pratapgarh	1	3,450	1	3,681	2	8,700
32	Bara Banki	8	26,298	2	7,460	3	12,775
	Total	**73**	**2,39,217**	**53**	**1,99,476**	**53**	**2,24,849**
	V—*Central India Plateau*						
33	Jalaun	1	3,048	2	7,534	..	..
34	Banda	3	9,266	4	15,053	2	8,215
35	Hamirpur	4	12,566	1	3,506	..	..
36	Jhansi	..	..	1	3,675	2	8,738
	Total	8	**24,880**	**8**	**29,768**	**4**	**16,953**
	VI—*East Satpuras*						
37	Mirzapur	**2**	**5,438**	**1**	**3,573**	..	..
	VII—*Sub-Himalaya, East*						
38	Bahraich	..	..	2	7,260	1	4,009
39	Gonda	3	9,680	5	18,127	2	8,199
40	Basti	5	15,922	8	30,213	2	8,544
41	Gorakhpur	6	20,228	3	11,241	6	25,351
42	Deoria	5	16,393	4	14,913	2	8,402
	Total	**19**	**62,223**	**22**	**81,754**	**13**	**54,505**
	VIII—*Indo-Gangetic Plain, East*						
43	Banaras	6	19,301	5	18,559	2	8,332
44	Jaunpur	3	9,472	2	7,810	..	..
45	Ghazipr	2	6,803	1	3,628	2	8,267
46	Ballia	3	9,876	..	..	..	..
47	Azamgarh	8	25,404	4	15,398	1	4,049
	Total	**22**	**70,356**	**12**	**45,395**	**5**	**20,648**
	Grand Total	**242**	**7,85,148**	**179**	**6,71,590**	**135**	**5,71,335**

land revenue payable by them for the United Provinces (except Almora and Garhwal Tal district) for 1354 *Fasli* (1946-47)—(concluded)

Amount of land revenue payable								Serial no.
Exceeding Rs.4,500 but not Rs.5,000		Exceeding Rs.5,000 but not Rs.10,000		Exceeding Rs.10,000		Grand total		
Number	Amount	Number	Amount	Number	Amount	Number	Amount	
37	38	39	40	41	42	43	44	
	Rs.		Rs.		Rs.		Rs.	
..	..	..	..	..	..	1,317	73,508	1
..	..	4	34,754	2	27,090	4,329	1,87,350	2
..	..	**4**	**34,754**	**2**	**27,090**	**5,646**	**2,60,858**	
..	..	5	42,875	4	1,11,823	1,06,103	17,16,032	3
6	29,844	6	39,072	4	68,446	40,614	16,83,675	4
3	13,681	4	29,278	9	2,66,084	58,467	15,17,385	5
5	23,756	3	18,799	7	1,45,602	8,446	7,05,962	6
3	14,698	4	30,955	13	8,20,789	7,219	12,14,996	7
17	**81,979**	**22**	**1,60,979**	**37**	**14,12,744**	**2,20,849**	**68,38,050**	
4	18,362	7	43,943	4	79,989	95,376	18,61,321	8
1	4,735	12	83,624	4	57,800	1,66,764	30,33,203	9
1	4,724	24	1,74,979	18	3,88,460	75,224	22,24,563	10
5	23,749	24	1,85,408	23	4,82,394	57,032	25,57,422	11
3	13,765	12	73,481	6	1,63,573	62,431	13,87,904	12
2	9,487	14	1,03,071	6	1,30,146	53,409	16,98,919	13
..	..	8	58,880	7	1,41,199	31,910	11,71,671	14
2	9,456	7	40,419	9	4,65,009	39,845	13,80,626	15
..	..	12	71,306	2	1,73,478	45,560	11,84,206	16
2	9,674	19	1,26,258	9	1,77,052	24,655	13,46,233	17
2	9,768	9	61,344	1	12,727	58,664	14,31,450	18
7	32,779	10	72,182	6	1,53,935	80,282	22,42,275	19
2	9,580	12	76,788	4	93,415	36,526	11,68,726	20
31	**1,46,079**	**170**	**11,71,683**	**99**	**25,19,177**	**8,27,678**	**2,26,88,519**	
		23	1,74,228	5	66,343	39,606	19,04,777	21
9	42,727	3	24,441	3	50,007	27,027	10,23,561	22
3	14,366	14	96,446	24	9,21,003	45,120	25,84,583	23
12	56,856	8	52,651	10	2,88,026	12,548	11,21,015	24
2	9,719	10	85,536	6	1,03,422	29,651	12,34,594	25
2	9,398	11	76,934	27	10,19,810	10,696	16,33,985	26
4	19,348	14	1,00,470	20	10,87,407	10,230	21,07,720	27
5	23,017	9	63,645	10	3,64,713	37,284	16,50,900	28
3	14,340	13	82,375	15	12,42,330	18,662	18,56,162	29
3	13,920	7	50,702	14	7,16,811	29,759	14,76,430	30
..	..	15	1,08,976	14	7,46,027	11,316	12,45,097	31
3	13,652	16	1,47,951	21	8,37,763	19,390	19,48,749	32
2	9,122	**143**	**10,64,355**	**169**	**74,42,662**	**2,91,289**	**1,97,87,573**	
43	**2,26,465**							
2	9,583	4	26,673	6	1,31,774	27,274	9,91,765	33
5	23,982	6	41,828	4	45,227	36,452	9,64,533	34
..	..	4	24,811	1	17,722	32,606	9,40,604	35
..	..	7	46,133	2	26,738	37,358	7,17,974	36
7	**33,565**	**21**	**1,39,445**	**13**	**2,21,461**	**1,33,690**	**36,14,876**	
..	..	**2**	**15,902**	**3**	**1,41,758**	**12,232**	**5,08,568**	**37**
..	..	3	21,268	11	9,30,912	2,183	11,12,990	38
4	18,700	7	42,425	10	10,92,163	23,878	16,46,543	39
2	9,232	16	1,03,856	13	3,13,678	1,10,334	24,83,063	40
2	9,289	8	54,744	9	1,43,930	75,056	15,27,354	41
..	..	4	29,806	11	3,46,472	73,640	16,84,280	42
8	**37,221**	**38**	**2,52,093**	**54**	**28,27,155**	**2,85,091**	**84,54,230**	
..	..	7	50,065	4	5,22,966	20,432	13,67,382	43
..	..	1	5,032	5	2,63,016	37,507	11,32,042	44
1	4,748	2	10,820	..	..	43,004	8,15,005	45
1	4,785	..	..	1	1,03,711	34,964	6,18,233	46
1	4,649	4	23,754	3	1,44,939	1,04,401	19,83,690	47
3	**14,182**	**14**	**89,671**	**13**	**10,34,632**	**2,40,308**	**59,16,352**	
114	**5,39,491**	**414**	**29,28,888**	**390**	**1,56,26,679**	**20,16,783**	**6,80,69,026**	

11. *Statement showing the classification of zamindars paying Rs.10,001 and them in the United Provinces (except Almora and Garhwal districts*

Serial no.	Natural divisions and districts	Exceeding Rs.10,000 but not Rs.15,000		Exceeding Rs.15,000 but not Rs.20,000	
		Number	Amount	Number	Amount
	1	2	3	4	5
			Rs.		Rs.
	I—Himalaya, West				
1	Naini Tal	..	..	..	..
2	Dehra Dun	1	11,433	1	15,657
	II—Sub-Himalaya, West				
3	Saharanpur	2	22,651	..	..
4	Bareli	2	22,424	..	..
5	Bijnor	2	28,975	1	18,135
6	Pilibhit	6	70,289	..	..
7	Kheri	5	64,676	..	..
	III—Indo-Gangetic Plain, West				
8	Muzaffarnagar	..	..	3	47,622
9	Meerut	4	57,800	..	..
10	Bulandshahr	8	1,01,785	3	50,286
11	Aligarh	11	1,38,466	5	85,862
12	Mathura	1	12,023	..	..
13	Agra	4	46,905	..	..
14	Mainpuri	4	52,151	1	15,340
15	Etah	7	84,796	1	19,609
16	Farrukhabad	1	10,654	..	..
17	Etawah	3	32,363	3	50,325
18	Budaun	1	12,727	..	..
19	Moradabad	4	52,607	..	..
20	Shahjahanpur	3	38,213	..	..
	IV—Indo-Gangetic Plain, Central				
21	Kanpur	4	47,193	1	18,150
22	Fatehpur	1	11,381	2	38,626
23	Allahabad	6	75,976	3	52,256
24	Lucknow	2	22,912	1	16,229
25	Unnao	4	56,429	1	18,302
26	Rae Bareli	4	49,830	8	1,43,004
27	Sitapur	9	1,09,131	2	37,235
28	Hardoi	3	42,386	..	..
29	Faizabad	4	43,769	2	33,968
30	Sultanpur	5	62,041	4	70,643
31	Pratapgarh	3	35,741	2	33,657
32	Bara Banki	8	90,776	3	53,971
	V—Central India Plateau				
33	Jalaun	3	34,604	1	18,566
34	Banda	4	45,227	..	..
35	Hamirpur	1	17,722	..	..
36	Jhansi	2	26,738	..	..
	VI—East Satpuras				
37	Mirzapur	1	10,844	..	..
	VII—Sub-Himalaya, East				
38	Bahraich	3	37,829	..	..
39	Gonda	1	14,975	1	18,682
40	Basti	2	20,415	9	1,44,379
41	Gorakhpur	3	34,572	4	65,227
42	Deoria	6	81,608	1	15,165
	VIII—Indo-Gangetic Plain, East				
43	Banaras	..	..	..	..
44	Jaunpur	..	..	..	..
45	Ghazipur	..	..	..	..
46	Ballia	..	..	..	..
47	Azamgarh	..	..	2	36,256
	Grand total ..	**148**	**18,41,037**	**65**	**11,17,152**

above as land revenue according to the amounts of land revenue payable by and the Hill Pattis of Naini Tal district) for 1354 *Fasli* (1946-47)

Exceeding Rs.20,000 but not Rs.25,000		Exceeding Rs.25,000 but not Rs.30,000		Exceeding Rs.30,000 but not Rs.35,000		Exceeding Rs.35,000 but not Rs.40,000		Serial no.
Number	Amount	Number	Amount	Number	Amount	Number	Amount	
6	7	8	9	10	11	12	13	
	Rs.		Rs.		Rs.		Rs.	
..	..	..	..	..	..	..	..	1
..	..	..	..	..	..	..	..	2
1	21,855	..	..	..	..	..	..	3
2	46,023	..	..	..	..	..	..	4
2	43,398	3	76,941	..	..	..	..	5
..	..	..	..	..	..	..	..	6
..	..	2	56,623	1	32,635	2	75,192	7
..	..	..	..	1	32,367	..	..	8
..	..	..	..	..	..	..	..	9
1	20,845	3	79,817	..	..	1	38,637	10
2	46,861	2	55,351	2	65,501	..	..	11
2	47,453	1	27,223	..	..	2	76,874	12
..	..	..	..	1	34,572	..	..	13
1	24,980	..	..	..	..	..	..	14
..	..	..	..	..	..	..	..	15
..	..	..	..	..	..	..	..	16
..	..	2	55,732	..	..	1	38,631	17
..	..	..	..	..	..	..	..	18
..	..	1	26,135	..	..	..	..	19
..	..	..	..	..	..	..	..	20
..	..	..	..	..	..	..	..	21
..	..	..	..	..	..	..	..	22
4	93,244	3	80,159	..	..	2	71,507	23
2	41,571	1	28,965	1	34,954	..	..	24
..	..	1	28,691	..	..	..	..	25
1	22,993	1	25,527	1	33,954	5	1,82,779	26
1	24,712	..	..	2	68,801	2	77,632	27
..	..	2	54,365	2	62,736	1	38,686	28
..	..	1	27,906	..	..	..	..	29
..	..	1	27,039	..	..	..	..	30
..	..	1	25,745	1	31,054	1	38,141	31
1	24,025	2	52,951	1	33,851	1	37,106	32
..	..	..	..	1	30,080	..	..	33
..	..	..	..	..	..	..	..	34
..	..	..	..	..	..	..	..	35
..	..	..	..	..	..	..	..	36
..	..	..	..	1	34,543	..	..	37
1	21,639	..	..	1	30,528	..	..	38
..	..	1	26,585	..	..	1	36,755	39
1	20,931	..	..	..	..	..	..	40
2	44,130	..	..	..	..	..	..	41
..	..	1	28,618	..	..	..	..	42
1	22,235	1	25,437	..	..	..	..	43
1	20,265	1	29,747	..	..	1	37,491	44
..	..	..	..	..	..	..	..	45
..	..	..	..	..	..	..	..	46
..	..	..	..	..	..	..	..	47
26	**5,87,150**	**31**	**8,39,557**	**16**	**5,25,566**	**20**	**7,49,431**	

11. *Statement showing the classification of zamindars paying Rs.* 10,001 *or them in the United Provinces (except Almora and Garhwal districts*

Serial no.	Natural divisions and districts	Exceeding Rs.40,000 but not Rs.45,000		Exceeding Rs.45,000 but not Rs.50,000	
		Number	Amount	Number	Amount
	1	14	15	16	17
	I—Himalaya West		Rs.		Rs.
1	Naini Tal	..	..	..	..
2	Dehra Dun	..	..	..	..
	II—Sub-Himalaya, West				
3	Saharanpur	..	..	..	..
4	Bareli	..	..	..	..
5	Bijnor	..	..	..	..
6	Pilibhit	..	..	..	..
7	Kheri	..	..	..	..
	III—Indo-Gangetic Plain, West				
8	Muzaffarnagar	..	..	..	..
9	Meerut	..	..	..	..
10	Bulandshahr	1	40,297	..	..
11	Aligarh	..	..	..	..
12	Mathura	..	..	..	..
13	Agra	..	..	1	48,668
14	Mainpuri	..	..	1	48,727
15	Etah	..	..	..	..
16	Farrukhabad	..	..	..	..
17	Etawah	..	..	..	..
18	Budaun	..	..	..	..
19	Moradabad	..	..	..	..
20	Shahjahanpur	..	..	..	..
	IV—Indo-Gangetic Plain, Central				
21	Kanpur	..	..	..	..
22	Fatehpur	..	..	..	..
23	Allahabad	..	..	..	..
24	Lucknow	1	42,305	1	45,588
25	Unnao	..	..		..
26	Rae Bareli	2	88,603	..	..
27	Sitapur	..	..	..	..
28	Hardoi	..	..	..	..
29	Faizabad	2	85,773	1	48,371
30	Sultanpur	..	..	..	..
31	Pratapgarh	..	..	..	..
32	Bara Banki	1	40,069	..	..
	V—Central India Plateau				
33	Jalaun	..	..	1	48,523
34	Banda	..	..	..	..
35	Hamirpur	..	..	..	..
36	Jhansi	..	..	..	..
	VI—East Satpuras				
37	Mirzapur	..	..	..	..
	VII—Sub-Himalaya, East				
38	Bahraich	1	42,183	1	47,444
39	Gonda	2	82,738	..	..
40	Basti	..	..	..	..
41	Gorakhpur	..	..	..	..
42	Deoria	..	..	..	..
	VIII—Indo-Gangetic Plain, East				
43	Banaras	..	..	..	..
44	Jaunpur	1	43,483	..	..
45	Ghazipur	..	..	..	..
46	Ballia	..	..	..	..
47	Azamgarh	..	..	..	..
	Grand total	**11**	**4,65,461**	**6**	**2,87,321**

above as land revenue according to the amounts of land revenue payable by and the Hill Pattis of Naini Tal district) for 1354 *Fasli* (1946-47)—(concluded)

Exceeding Rs.50,000 but not Rs.1,00,000		Exceeding Rs.1,00,000		Grand total		Remarks	Serial no.
Number	Amount	Number	Amount	Number	Amount		
18	19	20	21	22	23	24	
	Rs.		Rs.		Rs.	Rs.	
..	..	..	..	..	..		1
..	..	..	..	2	27,090		2
1	67,317	..	..	4	1,11,823		3
..	..	..	..	4	68,448		4
1	98,635	..	..	9	2,66,084		5
1	75,313	..	..	7	1,45,602		6
..	..	3	5,91,673A	13	8,20,789	A=1,66,380+1,01,021 +3,24,272.	7
..	..	..	..	4	79,989	..	8
..	..	..	..	4	57,800	..	9
1	56,792	..	..	18	3,88,460	..	10
1	90,351	..	..	23	4,82,394	..	11
..	..	..	..	6	1,63,573	..	12
..	..	..	..	6	1,30,146	..	13
..	..	..	..	7	1,41,199	..	14
..	..	1	3,60,604	9	4,65,009	..	15
..	..	1	1,62,824	2	1,73,478	..	16
..	..	..	..	9	1,77,052	..	17
..	..	..	..	1	12,727	..	18
1	75,193	..	..	6	1,53,935	..	19
1	55,202	..	..	4	93,415	..	20
..	..	..	..	5	65,343	..	21
..	..	..	..	3	50,007	..	22
4	88,055	2	2,59,806B	24	9,21,003	B=1,42,983+1,16,823	23
1	55,502	..	..	10	2,88,026	..	24
..	..	..	..	6	1,03,422	..	25
3	2,08,786	2	2,64,328C	27	10,19,810	C=1,11,676+1,52,652	26
2	1,76,740	2	5,93,157D	20	10,87,407	D=4,58,283+1,34,874	27
2	1,66,554	..	..	10	3,64,713	..	28
3	2,27,185	2	7,75,357 E	15	12,42,330	E=6,51,580+1,23,777	29
1	72,608	3	4,84,479 F	14	7,16,811	F=1,07,390+1,32,110 +2,44,979.	30
4	2,69,196	2	3,12,583 G	14	7,46,027	G=1,63,880+1,48,703	31
2	1,63,618	2	3,33,395 H	21	8,37,763	H=1,40,130+1,93,265	32
..	..	..	..	6	1,31,774	..	33
..	..	..	..	4	45,227	..	34
..	..	..	..	1	17,720	..	35
..	..	..	..	2	26,738	..	36
1	96,372	..	..	3	1,41,758	..	37
1	60,213	3	6,91,073I	11	9,30,912	I=1,10,531+2,13,551 +3,66,991.	38
3	1,94,437	1	7,17,992	10	10,92,163		39
..	..	1	1,27,956	13	3,13,678	..	40
3	2,21,081	..	..	11	3,46,472	..	41
..	..	..	..	9	1,43,930	..	42
1	52,000	1	4,23,294	4	5,22,966	..	43
..	..	1	1,32,029	5	2,63,016	..	44
..	..	..	..	..	..	..	45
..	..	1	1,03,711	1	1,03,711	..	46
..	..	1	1,08,683	3	1,44,939	..	47
38	**27,71,060**	**29**	**64,42,944**	**390**	**1,56,26,679**	..	

12. *Statement showing the size of* sir *and* khudkasht (*both unlet Almora and Garhwal districts and the Hill Pattis*

Serial no	Natural divisions and districts	Not exceeding 5 acres			
		Number of zamindars	Area of *sir* and *khudkasht*		
			Unlet	Let	Total
	1	2	3	4	5
			Acres	Acres	Acres
	I—*Himalaya, West*				
1	Naini Tal	608	1,047	283	1,330
2	Dehra Dun	2,994	4,862	208	5,070
	II—*Sub-Himalaya, West*				
3	Saharanpur	67,389	1,14,877	7,370	1,22,247
4	Bareli	18,654	24,456	3,246	27,702
5	Bijnor	24,364	42,982	2,054	45,036
6	Pilibhit	3,232	5,073	2,677	7,750
7	Kheri ..	3,193	8,195	2,209	10,404
	III—*Indo-Gangetic Plain, West*				
8	Muzaffarnagar ..	58 043	1,04,728	6,379	1,11,107
9	Meerut	1,39,059	2,15,451	9,003	2,24,454
10	Bulandshahr	52,251	85,839	4,005	89,844
11	Aligarh	28,677	50,920	2,926	53,846
12	Mathura	32,078	55,093	3,831	58,924
13	Agra	25,048	46,738	5,400	52,138
14	Mainpuri	23,322	25,386	6,723	32,109
15	Etah	24,579	30,567	4,929	35,496
16	Farrukhabad	38,766	36,907	17,778	54,685
17	Etawah	15,758	22,864	5,764	28,628
18	Budaun	33,114	38,433	13,875	52,308
19	Moradabad	21,331	35,546	5,219	40,765
20	Shahjahanpur	24,244	36,138	9,449	45,587
	IV—*Indo-Gangetic Plain, Central*				
21	Kanpur	30,713	34,727	6,459	41,186
22	Fatehpur	17,595	27,205	5,021	32,226
23	Allahabad	35,560	41,470	16,000	57,470
24	Lucknow	6,623	11,409	3,185	14,594
25	Unnao	35,314	39,990	7,977	47,967
26	Rae Bareli	9,127	10,617	3,887	14,504
27	Sitapur	4,016	6,716	1,993	8,709
28	Hardoi	36,904	52,888	15,250	68,138
29	Faizabad	13,756	14,757	3,635	18,392
30	Sultanpur	21,994	35,553	8,389	43,942
31	Pratapgarh	15,771	14,734	2,626	17,360
32	Bara Banki	16,300	23,176	8,446	31,622
	V—*Central India Plateau*				
33	Jalaun	10,250	21,026	2,543	23,569
34	Banda	19,661	65,257	9,900	75,157
35	Hamirpur	18,253	53,231	7,454	60,685
36	Jhansi	16,120	32,545	3,717	36,262
	VI—*East Satpuras*				
37	Mirzapur	14,347	21,543	6,008	27,551
	VII—*Sub-Himalaya, East*				
38	Bahraich	1,902	2,577	264	2,841
39	Gonda	22,298	26,403	4,368	30,771
40	Basti	99,511	1,93,558	24,149	2,17,707
41	Gorakhpur	61,999	1,28,453	7,324	1,35,777
42	Deoria	75,750	1,03,029	9,179	1,12,208
	VIII—*Indo-Gangetic Plain, East*				
43	Banaras	33,492	28,193	10,501	38,694
44	Jaunpur	71,192	61,287	20,940	82,227
45	Ghazipr	34,691	67,746	25,493	93,239
46	Ballia	29,556	51,990	18,774	70,764
47	Azamgarh	1,89,966	2,13,982	50,178	2,64,160
	Grand total ..	**15,79,365**	**23,70,164**	**3,96,988**	**27,67,152**

and let) held by zamindars in the United Provinces (except of Naini Tal district) for 1353 *Fasli* (1945-46)

Exceeding 5 acres but not 10 acres				Exceeding 10 acres but not 25 acres				Serial no.
Number of zamindars	Area of *sir* and *khudkasht*			Number of zamindars	Area of *sir* and *khudkasht*			
	Unlet	Let	Total		Unlet	Let	Total	
6	7	8	9	10	11	12	13	
	Acres	Acres	Acres		Acres	Acres	Acres	
107	706	103	809	71	860	198	1,058	1
278	1,963	70	2,033	273	3,723	335	4,058	2
12,139	74,294	3,205	77,499	6,325	73,764	4,074	78,468	3
1,514	9,789	1,658	11,447	922	12,327	2,476	14,803	4
3,663	24,251	1,019	25,270	1,704	21,836	1,091	22,927	5
509	2,021	1,823	3,844	332	3,613	1,992	5,605	6
955	5,920	1,101	7,021	609	8,819	1,562	10,381	7
8,124	49,141	3,088	52,229	4,429	56,865	2,972	59,837	8
19,094	1,11,133	3,856	1,14 989	6,566	85,188	4,505	89,693	9
4,978	33,318	964	34,282	2,505	35,737	1,349	37,086	10
4,750	34,303	1,954	36,257	2,666	36,377	3,013	39,390	11
5,581	36,366	1,862	38,228	3,191	42,612	2,675	45,287	12
3,708	21,142	3,428	24,570	1,481	17,349	2,583	20,202	13
1,832	9,941	3,124	13,065	1,036	10,702	4,322	15,024	14
2,507	15,593	2,663	18,256	1,270	15,348	3,386	18,734	15
2,657	10,892	6,147	17,039	1,087	9,583	5,987	15,570	16
2,030	10,990	1,904	12,894	1,027	11,037	2,163	13,200	17
3,806	21,296	5,644	26,940	2,029	22,854	7,378	30,232	18
3,295	19,840	2,228	22,068	2,204	30,115	3,494	33,609	19
2,496	14,247	3,828	18,075	1,371	15,071	4,322	19,393	20
3,345	18,029	3,421	21,450	1,368	16,607	3,213	19,820	21
1,939	11,489	2,367	13,856	1,210	14,897	3,180	18,077	22
2,883	15,887	5,550	21,437	1,872	22,790	5,910	28,700	23
994	5,404	1,959	7,363	478	5,507	2,329	7,836	24
3,319	15,193	4,647	19,840	1,501	13,753	6,473	20,226	25
880	4,222	2,546	6,768	331	3,239	1,998	5,237	26
1,153	6,667	1,634	8,301	1,059	11,755	4,686	16,441	27
4,469	24,563	8,212	32,775	2,569	27,666	10,221	37,887	28
1,057	5,685	1,739	7,424	567	5,615	2,040	7,655	29
1,746	10,088	2,398	12,486	717	8,206	2,486	10,692	30
767	4,757	1,099	5,856	372	3,934	1,032	4,966	31
1,761	9,927	2,801	12,728	864	9,908	3,267	12,175	32
6,421	36,296	3,901	40,197	3,889	44,777	8,148	52,925	33
6,522	50,156	5,304	55,460	4,093	73,703	9,308	83,011	34
6,047	34,916	10,384	45,300	5,344	71,905	11,808	83,713	35
6,807	46,022	4,109	50,131	6,488	91,901	7,726	99,627	36
1,922	11,236	3,706	14,942	1,142	16,784	4,397	21,181	37
310	1,428	344	1,772	108	1,501	313	1,814	38
2,958	15,111	3,125	18,236	1,125	11,309	3,064	14,373	39
13,756	77,603	8,666	86,269	4,975	59,339	5,769	65,108	40
8,306	55,079	4,589	59,668	5,402	62,549	5,106	67,655	41
7,869	51,142	3,335	54,477	3,463	46,308	3,382	49,690	42
2,225	12,225	3,503	15,728	1,340	14,998	4,860	19,858	43
3,348	15,675	8,469	24,144	614	2,923	4,282	7,205	44
4,662	26,467	7,546	34,013	2,320	27,289	9,192	36,481	45
5,157	19,076	11,286	30,362	1,287	11,712	5,487	17,199	46
4,580	26,223	4,405	30,628	1,307	13,691	4,448	18,139	47
1,89,227	**11,17,712**	**1,70,714**	**12,88,426**	**96,903**	**12,07,346**	**1,94,902**	**14,02,248**	

12. *Statement showing the size of* sir *and* khudkasht (*both unlet and let*) *districts and the Hill Patti* of *Naini Tal*

Serial no.	Natural divisions and districts	Exceeding 25 acres but not 50 acres			
		Number of zamindars	Area of *sir* and *khudkasht*		
			Unlet	Let	Total
	1	14	15	16	17
			Acres	Acres	Acres
	I.—*Himalaya, West*				
1	Naini Tal	32	928	183	1,111
2	Dehra Dun	50	1,749	263	2,012
	II.—*Sub-Himalaya, West*				
3	Saharanpur	1,044	33,343	2,531	35,874
4	Bareli	182	5,410	904	6,314
5	Bijnor	467	13,155	816	13,971
6	Pilibhit	88	2,251	1,333	3,584
7	Kheri	254	7,844	1,718	9,562
	III.—*Indo-Gangetic Plain, West*				
8	M zaffarnagar	722	20,427	1,338	21,765
9	Meerut	1,173	35,175	2,129	37,304
10	Bulandshahr	479	15,447	859	16,306
11	Aligarh	591	16,651	1,824	18,475
12	Mathura	607	16,263	2,022	18,285
13	Agra	253	6,214	2,051	8,265
14	Mainpuri	184	4,122	1,918	6,040
15	Etah	250	6,516	1,878	8,394
16	Farrukhabad	177	3,323	2,901	6,224
17	Etawah	202	5,051	1,210	6,261
18	Budaun	447	10,156	4,410	14,566
19	Moradabad	690	20,733	1,574	22,307
20	Shahjahanpur	336	7,285	2,474	9,759
	IV.—*Indo-Gangetic Plain, Central*				
21	Kanpur	249	5,920	1,742	7,662
22	Fatehpur	282	7,403	2,081	9,484
23	Allahabad	531	13,511	3,608	17,119
24	Lucknow	116	2,067	1,938	4,005
25	Unnao	165	3,606	1,516	5,122
26	Rae Bareli	87	1,986	1, 202	3,188
27	Sitapur	336	8,675	2,688	11,363
28	Hardoi	684	14,918	7,411	22,329
29	Faizabad	174	4,051	1,132	5,183
30	Sultanpur	127	3,263	1,039	4,302
31	Pratapgarh	231	5,539	775	6,314
32	Bara Banki	213	4,511	3,299	7,810
	V.—*Central India Plateau*				
33	Jalaun	1,467	42,491	6,819	49,310
34	Banda	1,346	33,332	7,079	40,411
35	Hamirpur	1,542	41,387	8,685	50,072
36	Jhansi	1,776	54,293	4,498	58,791
	VI.—*East Satpuras*				
37	Mirzapur	520	16,715	3,953	20,668
	VII—*Sub-Himalaya, East*				
38	Bahraich	38	825	319	1,144
39	Gonda	336	6,541	2,606	9,147
40	Basti	1,132	33,122	3,514	36,636
41	Gorakhpur	1,241	37,703	3,770	41,473
42	Deoria ..	747	21,876	2,557	24,433
	VIII.—*Indo-Gangetic Plain, East*				
43	Banaras	475	10, 08	4,615	15,423
44	Jaunpur	128	1,918	2,365	4,283
45	Ghazipur	425	11,452	4,433	15,885
46	Ballia	474	8,106	5,481	13,587
47	Azamgarh .. .	412	9,236	3,603	12,839
	Grand Total ..	**23,482**	**6,37,298**	**1,27,064**	**7,64,362**

held by zamindars in the United Provinces (except Almora and Garhwal district) for 1353 *Fasli* (1945-46)—(continued)

Exceeding 50 acres but not 100 acres				Exceeding 100 acres but not 250 acres				Serial no.
Number of zamindars	Area of *sir* and *khudkasht*			Number of zamindars	Area of *sir* and *khudkasht*			
	Unlet	Let	Total		Unlet	Let	Total	
18	19	20	21	22	23	24	25	
	Acres	Acres	Acres		Acres	Acres	Acres	
4	198	50	248	4	579	1	580	1
22	1,413	225	1,638	15	2,237	305	2,542	2
240	15,084	1,951	17,035	36	5,309	478	5,787	3
29	1,714	257	1,971	8	1,005	41	1,046	4
153	9,225	216	9,441	42	6,237	303	6,540	5
13	621	470	1,091	5	118	717	835	6
40	2,146	568	2,714	21	2,073	817	2,890	7
124	7,484	461	7,945	19	2,724	145	2,868	8
308	18,865	704	19,569	56	6,408	545	6,953	9
123	7,524	861	8,385	15	1,871	246	2,117	10
148	8,520	1,314	9,834	40	3,854	848	4,702	11
96	4,981	712	5,693	22	1,800	454	2,254	12
69	3,610	1,000	4,610	4	393	202	595	13
40	1,569	1,101	2,670	2	191	93	284	14
46	2,491	724	3,215	17	2,335	515	2,850	15
29	1,080	880	1,960	4	450	177	627	16
86	3,605	1,532	5,137	3	203	198	401	17
106	4,297	2,282	6,579	17	1,218	852	2,070	18
136	7,743	1,268	9,011	57	5,803	1,063	6,866	19
108	3,561	2,141	5,702	18	1,589	1,614	3,203	20
84	3,600	1,253	4,853	12	1,226	322	1,548	21
74	3,217	1,549	4,766	14	1,304	580	1,884	22
157	7,743	3,057	10,800	80	5,330	2,992	8,322	23
18	561	463	1,024	5	370	475	845	24
33	1,380	705	2,085	6	532	399	931	25
43	1,328	1,592	2,920	31	2,251	3,029	5,280	26
122	5,555	2,664	8,219	43	3,978	2,436	6,414	27
141	5,592	3,415	9,007	27	1,911	1,866	3,777	28
56	2,238	1,248	3,486	25	3,034	1,618	4,652	29
32	1,591	678	2,269	16	1,446	1,015	2,461	30
40	1,861	978	2,839	9	1,070	635	1,705	31
55	2,106	2,404	4,510	29	2,081	2,461	4,542	32
448	25,586	4,575	30,161	160	20,463	4,274	24,737	33
467	29,055	5,096	34,151	105	14,789	3,235	18,024	34
550	28,452	6,202	34,654	136	14,972	4,168	19,140	35
437	26,197	2,912	29,109	79	10,511	936	11,447	36
240	15,609	2,962	18,571	94	11,444	2,396	13,840	37
17	939	404	1,343	8	1,220	419	1,639	38
53	2,010	1,084	3,094	12	1,481	804	2,285	39
591	36,731	3,454	40,185	251	34,436	4,319	38,755	40
449	26,300	2,778	29,078	170	21,068	3,007	24,075	41
198	12,232	1,658	13,890	63	8,080	1,459	9,539	42
102	4,366	2,192	6,558	22	1,545	1,587	3,132	43
36	344	2,026	2,370	3	53	515	568	44
107	4,365	3,154	7,519	15	989	1,076	2,065	45
131	4,637	2,446	7,083	22	1,332	1,324	2,656	46
145	6,420	5,109	11,529	79	5,788	4,022	9,810	47
6,746	**3,65,746**	**847,75**	**4,50,521**	**1,921**	**2,19,101**	**60,983**	**2,80,084**	

12. *Statement showing the size of* sir *and* khudkasht (*both unlet and Garhwal districts and Hill Pattis of Naini Tal*

Serial no.	Natural divisions and districts	Exceeding 250 acres			
		Number of zamindars	Area of *sir* and *khudkasht*		
			Unlet	Let	Total
	1	26	27	28	29
			Acres	Acres	Acres
	I.—*Himalaya, West*				
1	Naini Tal	..	..	..	..
2	Dehra Dun	7	3,671	87	3,758
	II.—*Sub-Himalaya, West*				
3	Saharanpur	19	4,961	140	5,101
4	Bareli	1	253	..	253
5	Bijnor	3	1,010	66	1,076
6	Pilibhit	1	..	413	4,797
7	Kheri	10	3,387	1,410	413
	III.—*Indo-Gangetic Plain, West*				
8	Muzaffarnagar	..	..	..	..
9	Meerut	4	1,078	187	1,265
10	Bulandshahr	4	936	479	1,415
11	Aligarh	2	649	9	658
12	Mathura	6	1,595	21	1,616
13	Agra ..	2	400	148	548
14	Mainpuri	1	229	41	270
15	Etah ..	2	445	147	592
16	Farrukhabad	..	..	..	..
17	Etawah	2	204	368	572
18	Budaun	2	405	244	649
19	Moradabad	3	739	71	810
20	Shahjahanpur	2	288	302	590
	IV.—*Indo-Gangetic Plain, Central*				
21	Kanpur	3	943	14	957
22	Fatehpur	1	222	82	304
23	Allahabad	9	2,546	1,320	3,866
24	Lucknow	1	125	279	404
25	Unnao	..	..	..	..
26	Rae Bareli	13	2,404	3,784	6,188
27	Sitapur	14	2,435	4,270	6,705
28	Hardoi	6	1,057	1,665	2,722
29	Faizabad	12	2,081	1,648	3,729
30	Sultanpur	4	973	1,941	2,914
31	Pratapgarh	..	..	..	..
32	Bara Banki	6	1,126	2,129	3,255
	V.—*Central India Plateau*				
33	Jalaun	17	5,261	1,133	6,394
34	Banda	23	6,943	2,517	9,460
35	Hamirpur	15	5,526	1,708	7,234
36	Jhansi	5	1,411	129	1,540
	VI.—*East Satpuras*				
37	Mirzapur	57	17,763	6,904	24,667
	VII.—*Sub-Himalaya, East*				
38	Bharaich	10	7,665	4,110	11,775
39	Gonda	12	5, 095	5,322	10,417
40	Basti	29	12,652	2,633	15,285
41	Gorakhpur	38	10,209	2,193	12,402
42	Deoria	46	12,506	451	12,957
	VIII.—*Indo-Gangetic Plain, East*				
43	Banaras	2	1,086	282	1,368
44	Jaunpur	4	1,423	809	2,232
45	Ghazipur	2	745	510	1,255
46	Ballia	3	979	150	1,129
47	Azamgarh	3	426	539	965
	Grand Total	**406**	**1,23,852**	**50,655**	**1,74,50**

let) held by zamindars in the United Provinces (except Almora and district) for 1353 *Fasli* (1945-46)—(concluded)

Number of zamindars	Grand Total — Area of *sir* and *khudkasht* — Unlet	Let	Total	Serial no.
30	31	32	33	
	Acres	Acres	Acres	
826	4,318	818	5,136	1
3,639	19,618	1,493	21,111	2
87,192	3,21,632	20,379	3,42,011	3
21,319	54,954	8,582	63,536	4
30,396	1,18,696	5,565	1,24,261	5
4,180	13,697	9,425	23,122	6
5,082	38,384	9,385	47,769	7
71,461	2,41,369	14,383	2,55,752	8
1,66,260	4,73,298	20,929	4,94,227	9
60,355	1,80,672	8,763	1,89,435	10
36,874	1,51,274	11,888	1,63,162	11
41,581	1,58,710	11,577	1,70,287	12
30,565	95,846	15,082	1,10,928	13
26,418	52,140	17,322	69,462	14
28,671	73,295	14,242	87,537	15
42,720	62,235	33,870	96,105	16
19,108	53,954	13,139	67,093	17
39,521	98,659	34,685	1,33,344	18
27,716	1,20,519	14,917	1,35,436	19
28,575	78,179	24,130	1,02,309	20
35,774	81,052	16,424	97,476	21
21,115	65,737	14,860	80,597	22
41,092	1,09,277	38,437	1,47,714	23
8,235	25,443	10,628	36,071	24
40,338	74,454	21,717	96,171	25
10,512	26,047	18,038	44,085	26
6,743	45,781	20,371	66,152	27
44,800	1,28,595	48,040	1,76,635	28
15,647	37,461	13,060	50,521	29
24,636	61,120	17,946	79,066	30
17,190	31,895	7,145	39,040	31
19,228	51,835	24,807	76,642	32
22,652	1,95,900	31,393	2,27,293	33
32,217	2,73,235	42,439	3,15,674	34
31,887	2,50,389	50,409	3,00,798	35
31,712	2,62,880	24,027	2,86,907	36
18,322	1,11,094	30,326	1,41,420	37
2,393	16,155	6,173	22,328	38
26,794	67,950	20,373	88,323	39
1,20,245	4,47,441	52,504	499,945	40
77,6 5	3,41,361	28,767	3,70,128	41
88,136	2,55,173	22,021	2,77,194	42
37,658	7 3,221	27,540	1,00,761	43
75,325	83,623	39,406	1,23,029	44
42,222	1,39,053	51,404	1,90,457	45
36,630	97,832	44,948	1,42,780	46
1,96,492	2,75,766	72,304	3,48,070	47
18,98,050	**60,41,219**	**10,86,081**	**71,27,300**	

13. *Area of* sir *and* khudkasht *held by zamindars according to slabs of Garhwal districts and the Hill Pattis of Naini Tal*

Serial no.	Natural divisions and districts	Zamindars paying land revenue not more than Rs. 250			
		Number of zamindars	Area of *sir* and *khudkasht*		
			Unlet	Let	Total
	1	2	3	4	5
			Acres	Acres	Acres
	I.—*Himalaya, West*				
1	Naini Tal	797	3,759	723	4,482
2	Dehra Dun	3,540	11,694	679	12,373
	II.—*Sub-Himalaya, West*				
3	Saharanpur	85,848	2,48,913	13,106	2,62,019
4	Bareli	19,638	38,285	5,436	43,721
5	Bijnor	29,741	1,00,622	3,980	1,04,602
6	Pilibhit	3,491	9,594	5,322	14,916
7	Kheri	4,840	28,243	5,794	34,037
	III.—*Indo-Gangetic Plain, West*				
8	Muzaffarnagar	70,848	2,25,811	12,556	2,38,367
9	Meerut	1,65,427	4,50,988	18,669	4,69,657
10	Bulandshahar	59,485	1,62,376	6,106	1,68,482
11	Aligarh	36,150	1,28,834	7,391	1,36,225
12	Mathura	41,165	1,49,156	9,577	1,58,733
13	Agra	29,357	76,956	9,662	86,618
14	Mainpuri	25,813	45,263	13,524	58,787
15	Etah .. .	28,167	63,306	11,204	74,510
16	Farrukhabad	44,472	63,909	20,454	84,363
17	Etawah	18,370	42,640	10,331	52,971
18	Budaun	38,294	82,298	25,600	1,07,898
19	Moradabad	25,925	81,162	9,805	90,967
20	Shahjahanpur	27,761	68,080	17,211	85,291
	IV.—*Indo-Gangetic Plain, Central*				
21	Kanpur	33,742	61,416	8,073	69,489
22	Fatehpur	20,343	55,395	10,269	65,664
23	Allahabad	39,802	91,168	28,738	1,19,906
24	Lucknow	7,494	18,943	5,136	24,079
25	Unnao	39,539	65,281	16,726	82,007
26	Rae Bareli	9,969	14,236	6,013	20,249
27	Sitapur	6,005	27,782	7,987	35,769
28	Hardoi	43,994	1,12,685	36,955	1,49,640
29	Faizabad	14,483	27,295	7,080	34,375
30	Sultanpur	24,290	53,840	13,085	66,925
31	Pratapgarh	16,771	23,724	4,528	28,252
32	Bara Banki	17,506	39,068	12,229	51,297
	V.—*Central India Plateau*				
33	Jalaun	22,168	1,56,962	21,236	1,78,198
34	Banda	31,691	2,39,068	34,012	2,73,080
35	Hamirpur	31,301	2,05,329	36,466	2,41,795
36	Jhansi	31,472	2,48,650	21,788	2,70,438
	VI.—*East Satpuras*				
37	Mirzapur	18,049	92,978	19,755	1,12,733
	VII.—*Sub-Himalaya, East*				
38	Bahraich	1,646	3,301	372	3,673
39	Gonda	26,316	49,671	12,469	62,140
40	Basti	1,19,117	3,62,210	39,426	4,01,636
41	Gorakhpur	76,649	2,93,168	19,987	3,13,155
42	Deoria	87,003	2,00,103	16,217	2,16,320
	VIII.—*Indo-Gangetic Plain, East*				
43	Banaras	36,993	67,168	22,597	89,765
44	Jaunpur	74,210	75,454	32,242	1,07,696
45	Ghazipur	41,845	1,33,171	46,259	1,79,430
46	Ballia	34,874	84,459	36,343	1,20,802
47	Azamgarh	1,94,688	2,39,082	52,171	2,91,253
	Grand Total ..	**18,58,325**	**51,14,251**	**7,84,854**	**58,99,105**

land revenue payable by them in the United Provinces (except Almora and district) for 1353 *Fasli* (1945-46)

Zamindars paying land revenue more than Rs. 250 but not more than Rs. 300				Zamindars paying land revenue more than Rs. 300 but not more than Rs. 350				Serial no.
Number of zamindars	Area of *sir* and *khudkasht*			Number of zamindars	Area of *sir* and *khudkasht*			
	Unlet	Let	Total		Unlet	Let	Total	
6	7	8	9	10	11	12	13	
	Acres	Acres	Acres		Acres	Acres	Acres	
..	..	..	..	..	..	..	..	1
8	121	8	129	5	58	104	162	2
581	15,656	1,251	16,907	340	14,228	672	14,900	3
936	5,025	1,164	6,189	148	2,427	482	2,909	4
273	4,389	466	4,855	99	2,021	338	2,359	5
81	757	279	1,036	33	89	234	323	6
49	1,431	386	1,817	19	602	151	753	7
198	4,648	461	5,109	64	1,339	124	1,463	8
296	5,395	477	5,872	120	2,371	257	2,628	9
182	2,313	281	2,594	100	1,502	109	1,611	10
154	3,892	747	4,639	71	1,521	282	1,803	11
98	1,929	251	2,180	56	1,043	194	1,237	12
369	6,084	1,031	7,115	251	3,244	1,144	4,388	13
144	1,169	464	1,633	71	548	211	759	14
92	1,217	237	1,454	84	1,110	316	1,426	15
622	2,611	1,002	3,613	129	1,109	792	1,901	16
127	1,946	418	2,364	158	1,678	382	2,060	17
440	3,746	1,522	5,268	260	2,891	1,102	3,993	18
832	8,967	1,183	10,150	335	9,039	954	9,993	19
222	1,814	977	2,791	148	1,544	515	2,059	20
630	4,454	588	5,042	307	2,617	597	3,214	21
194	1,565	922	2,487	163	1,119	512	1,631	22
287	2,477	1,018	3,495	199	2,254	644	2,898	23
346	1,813	1,055	2,868	116	1,146	1,045	2,191	24
287	2,234	1,016	3,250	166	1,753	756	2,509	25
88	1,442	524	1,966	64	1,184	563	1,747	26
101	1,301	464	1,765	90	1,166	395	1,561	27
199	2,884	1,245	4,129	169	2,610	1,101	3,711	28
492	1,640	628	2,268	243	1,226	375	1,601	29
72	950	298	1,248	46	458	120	578	30
127	858	247	1,105	59	1,020	221	1,241	31
501	1,355	664	2,019	190	1,220	373	1,593	32
120	8,254	2,845	11,099	92	7,833	1,909	9,742	33
194	7,636	1,674	9,130	78	4,180	828	5,008	34
157	8,021	2,427	10,448	95	4,393	2,008	6,401	35
41	1,828	224	2,052	53	3,047	357	3,404	36
43	1,255	340	1,595	30	733	263	996	37
248	1,119	222	1,341	207	975	276	1,251	38
161	3,389	591	3,980	81	2,315	253	2,568	39
376	16,160	2,878	19,038	162	8,750	1,216	9,966	40
270	8,724	915	9,639	107	4,653	704	5,357	41
284	8,340	1,176	9,516	187	8,830	878	9,708	42
152	664	654	1,318	138	1,159	678	1,837	43
503	1,631	675	2,306	318	1,429	793	2,222	44
111	1,318	946	2,264	71	733	637	1,370	45
1,398	5,940	3,454	9,364	177	2,116	1,527	3,643	46
1,152	13,781	4,970	18,751	233	7,894	3,635	11,529	47
14,238	**1,84,143**	**45,265**	**2 29,408**	**6,332**	**1,25,179**	**31,027**	**1,56,204**	

13. *Area of* sir *and* khudkasht *held by zamindars according to slabs of Garhwal districts and Hill Pattis of Naini Tal*

Serial no.	Natural divisions and districts	Zamindars paying land revenue more than Rs.350 but not more than Rs.500			
		Number of zamindars	Area of *sir* and *khudkasht*		
			Unlet	Let	Total
	1	14	15	16	17
			Acres	Acres	Acres
	I.—*Himalaya, West*				
1	Naini Tal	..	..	..	..
2	Dehra Dun	25	1,350	176	1,526
	II.—*Sub-Himalaya, West*				
3	Saharanpur	146	16,649	1,229	17,878
4	Bareli	201	2,671	690	3,361
5	Bijnor	101	3,468	134	3,602
6	Philibhit	396	749	956	1,705
7	Kheri	57	1,545	184	1,729
	III.—*Indo-Gangetic Plain, West*				
8	Muzaffarnagar	100	2,458	195	2,653
9	Meerut	146	3,747	282	4,029
10	Bulandshahr	143	2,655	235	2,890
11	Aligarh	141	3,090	603	3,693
12	Mathura	77	1,730	197	1,927
13	Agra	248	3,363	1,276	4,639
14	Mainpuri	139	1,531	676	2,207
15	Etah	115	1,956	658	2,614
16	Farrukhabad	105	1,302	635	1,937
17	Etawah	120	1,395	356	1,751
18	Budaun	196	3,056	870	4,926
19	Moradabad	246	5,969	809	6,778
20	Shahjahanpur	137	1,308	832	2,140
	IV.—*Indo-Gangetic Plain, Central*				
21	Kanpur	284	2,531	804	3,335
22	Fatehpur	160	2,233	1,086	3,319
23	Allahabad	197	3,886	1,580	5,466
24	Lucknow	112	1,233	1,178	2,411
25	Unnao	134	1,969	1,014	2,983
26	Rae Bareli	83	1,343	837	2,180
27	Sitapur	156	2,423	1,032	3,455
28	Hardoi	161	2,754	1,155	3,909
29	Faizabad	245	1,467	732	2,199
30	Sultanpur	81	1,113	373	1,486
31	Pratapgarh	43	1,104	294	1,398
32	Bara Banki	256	1,761	655	2,416
	V.—*Central India Plateau*				
33	Jalaun	100	7,463	1,441	8,904
34	Banda	83	6,372	1,608	7,980
35	Hamirpur	78	4,678	1,822	6,500
36	Jhansi	41	2,251	386	2,637
	VI.—*East Satpuras*				
37	Mirzapur	62	1,129	1,401	2,530
	VII.—*Sub-Himalaya, East*				
38	Bahraich	176	781	291	1,072
39	Gonda	61	2,924	345	3,269
40	Basti	154	9,803	1,417	11,220
41	Gorakhpur	145	8,491	1,077	9,568
42	Deoria	199	7,439	879	8,318
	VIII.—*Indo-Gangetic Plain, East*				
43	Banaras	92	1,279	615	1,894
44	Jaunpur	141	1,174	1,018	2,192
45	Ghazipur	80	1,346	1,068	2,414
46	Ballia	89	2,283	1,149	3,432
47	Azamgarh	158	5,782	2,501	8,283
	Grand Total ..	.. 6,410	1,47,004	39,75	1,86,755

land revenue payable by them in the United Provinces (except Almora and district) for 1353 *Fasli* (1945-46)—(continued)

Zamindars paying land revenue more than Rs 500 but not more than Rs.1,000				Zamindars paying land revenue more than Rs.1,000 but not more than Rs. 5,000				Serial no.
Number of zamindars	Area of *sir* and *khudkasht*			Number of zamindars	Area of *sir* and *khudkasht*			
	Unlet	Let	Total		Unlet	Let	Total	
18	19	20	21	22	23	24	25	
	Acres	Acres	Acres		Acres	Acres	Acres	
18	146	..	146	11	413	95	508	1
23	1,014	93	1,107	33	2,411	314	2,725	2
173	16,039	1,781	17,820	88	7,376	1,931	9,307	3
245	3,505	483	3,988	138	2,762	327	3,089	4
99	3,406	361	3,767	71	3,891	255	4,146	5
101	877	727	1,604	68	1,631	1,023	2,654	6
56	1,797	504	2,301	41	1,587	983	2,570	7
112	2,331	430	2,761	122	4,595	591	5,186	8
170	5,190	600	5,790	93	5,158	561	5,719	9
237	4,832	879	5,711	167	5,001	708	5,709	10
197	5,910	987	6,897	126	5,260	1,161	6,421	11
110	2,725	715	3,440	52	1,480	523	2,003	12
248	3,816	832	4,648	78	1,930	691	2,621	13
151	1,615	954	2,569	84	1,445	1,017	2,462	14
125	2,426	608	3,034	77	2,559	773	3,332	15
99	1,485	758	2,243	51	782	643	1,425	16
208	2,719	403	3,122	107	2,835	488	3,323	17
203	3608	2,401	6,009	121	2,697	1,920	4,617	18
222	7,422	1,165	8,587	142	6,606	781	7,387	19
197	2,157	1,535	3,692	96	2,716	2,548	5,264	20
499	4,385	3,324	7,709	286	4,405	2,172	6,577	21
162	2,604	721	3,325	86	2,436	1,249	3,685	22
417	3,658	2,088	5,746	160	4,429	2,602	7,031	23
100	1,088	902	1,990	60	874	567	1,441	24
131	1,860	1,026	2,886	72	1,127	771	1,898	25
141	1,773	1,897	3,670	111	3,500	2,409	5,909	26
207	4,156	1,678	5,834	148	6,183	3,585	9,768	27
165	3,213	2,040	5,253	88	2,755	2339	5,094	28
67	886	401	1,287	59	2,048	534	2,582	29
71	1,365	389	1,754	52	1,750	1,173	2,923	30
115	1,719	373	2,092	37	1,363	446	1,809	31
547	2,680	1,693	4,373	183	2,276	3,548	5,824	32
111	8,821	2,160	10,981	55	4,920	1,283	6,203	33
109	8,053	2,023	10,076	61	7,745	2,240	9,985	34
153	13,175	3,312	16,487	100	12,993	3,551	16,544	35
67	4,328	890	5,218	32	2,351	185	2,536	36
83	4,002	2,312	6,314	40	1,682	2,152	3,834	37
60	1,242	288	1,530	37	943	383	1,326	38
102	3,232	718	3,950	51	4,495	1,222	5,717	39
257	19,401	2,581	21,982	144	17,179	2,574	19,753	40
278	8,347	3,120	11,467	121	10,199	1,585	11,784	41
259	11,935	1,459	13,394	144	8,510	838	9,348	42
177	1,533	1,568	3,101	100	525	1,034	1,559	43
83	852	1,171	2,023	57	687	1,845	2,532	44
79	1,153	1,147	2,300	31	1,198	1,144	2,342	45
52	1,763	1,852	3,618	39	921	528	1,449	46
160	4,806	3,149	7,955	93	3,807	4,874	8,681	47
7,646	**1,95,053**	**60,498**	**2,55,559**	**4,213**	**1,74,436**	**64,166**	**2,38,602**	

13. *Area of* sir *and* khudkasht *held by zamindars according to slabs*
Garhwal districts and Hill Pattis of Naini Tal

Serial no.	Natural divisions and districts	Zamindars paying land revenue more than Rs.5,000 but not more than Rs.10,000			
		Number of zamindars	Area of *sir* and *khudkasht*		
			Unlet	Let	Total
	1	26	27	28	29
			Acres	Acres	Acres
	I.—*Himalaya, West*				
1	Naini Tal	..	..	..	..
2	Dehra Dun	4	2,619	83	2,702
	II.—*Sub-Himalaya, West*				
3	Saharanpur	12	2,551	397	2,948
4	Bareli	2	254	..	254
5	Bijnor	3	354	..	354
6	Pilibhit	3	..	361	361
7	Kheri	5	641	30	671
	III.—*Indo-Gangetic Plain, West*				
8	Muzaffarnagar	12	121	26	147
9	Meerut	4	314	58	372
10	Bulandshahr	21	708	56	764
11	Aligarh	19	1,787	406	2,193
12	Mathura	20	464	64	528
13	Agra	8	245	281	526
14	Mainpuri	8	138	254	392
15	Etah	5	81	73	154
16	Farrukhabad	4	63	9	72
17	Etawah	11	407	115	522
18	Badaun	6	363	257	620
19	Moradabad	8	380	95	475
20	Shahjahanpur	10	133	364	497
	IV.—*Indo-Gangetic Plain, Central*				
21	Kanpur	21	711	680	1,391
22	Fatehpur	4	145	12	157
23	Allahabad	18	742	605	1,347
24	Lucknow	..	..	..	..
25	Unnao	5	72	158	230
26	Rae Bareli	8	245	343	588
27	Sitapur	18	1,124	1,319	2,443
28	Hardoi .. .	9	745	807	1,552
29	Faizabad	18	1,256	605	1,861
30	Sultanpur	5	216	143	359
31	Pratapgarh .. .	24	832	281	1,113
32	Bara Banki .. .	24	975	1,567	2,542
	V.—*Central India Plateau*				
33	Jalaun .. .	6	1,647	519	2,166
34	Banda	..	..	..	..
35	Hamirpur	3	1,800	823	2,623
36	Jhansi	4	422	142	564
	VI.—*East Satpuras*				
37	Mirzapur .. .	2	100	36	136
	VII.—*Sub-Himalaya, East*				
38	Bahraich .. .	4	1,280	55	1,335
39	Gonda	10	68	438	506
40	Basti .. .	19	5,937	1,200	7,137
41	Gorakhpur .. .	20	3,923	692	4,615
42	Deoria .. .	28	1,404	162	1,566
	VIII.—*Indo-Gangetic Plain, East*				
43	Banaras	5	152	135	287
44	Jaunpur	2	30	570	600
45	Ghazipr	4	133	203	336
46	Ballia	1	346	95	441
47	Azamgarh	3	281	457	738
	Grand Total ..	**430**	**36,209**	**14,976**	**51,185**

of land revenue payable by them in the United Provinces (except Almora and district) for 1353 *Fasli* (1945-46)—(concluded)

Zamindars paying land revenue more than Rs.10,000				Grand total				
Number of zamindars	Area of *sir* and *khudkasht*			Number of zamindars	Area of *sir* and *khudkasht*			Serial no.
	Unlet	Let	Total		Unlet	Let	Total	
30	31	32	33	34	35	36	37	
	Acres	Acres	Acres		Acres	Acres	Acres	
..	..	..	..	826	4,318	818	5,136	1
1	350	35	385	3,639	19,617	1,492	21,109	2
4	220	12	232	87,192	3,21,631	20,379	3,42,011	3
2	24	..	24	21,310	54,953	8,582	63,535	4
9	545	31	576	30,396	1,18,696	5,565	1,24,261	5
7	..	523	523	4,180	13,697	9,425	23,122	6
15	2,538	1,353	3,891	5,082	38,384	9,385	47,769	7
5	66	..	66	71,461	2,41,369	14,383	2,55,752	8
4	135	25	160	1,66,260	4,73,298	20,929	4,94,227	9
20	1,285	389	1,674	60,355	1,80,672	8,763	1,89,435	10
16	980	311	1,291	36,874	1,51,274	11,888	1,63,162	11
3	183	56	239	41,581	1,58,710	11,577	1,70,287	12
6	208	165	373	30,565	95,848	15,082	1,10,928	13
8	431	222	653	26,418	52,140	17,322	69,462	14
6	640	369	1,009	28,671	73,295	14,238	87 533	15
2	219	12	231	42,720	62,235	33,870	96,105	16
7	334	646	980	19,108	53,954	13,139	67,093	17
1	..	13	13	39,591	98,659	34,685	1,33,344	18
6	974	125	1,099	27,716	1,20,519	14,917	1,35,436	19
4	427	148	575	28,575	78,179	24,130	1,02,309	20
5	533	186	719	35,774	81,052	16,424	97,476	21
3	240	89	329	21,115	65,737	14,860	80,597	22
12	663	162	1,825	41,092	1,09,277	38,437	1,47,714	23
7	346	745	1,091	8,235	25,443	10,628	36,071	24
4	158	250	408	40,338	74,454	21,717	96,171	25
48	2,324	5,452	7,776	10,512	26,047	18,038	44,085	26
18	1,646	3,911	5,557	6,743	45,781	20,377	66,152	27
15	949	2,398	3,347	44,800	1,28,595	48,040	1,76,635	28
40	1,644	2,705	4,349	15,647	37,462	13,060	50,522	29
19	1,428	2,365	3,793	24,636	61,120	17,946	79,066	30
14	1,275	755	2,030	17,190	31,895	7,145	39,040	31
21	2,500	4,078	6,578	19,228	51,835	24,807	76,642	32
..	..	..	..	22,652	1,95,900	31,393	2,27,293	33
1	181	54	235	32,217	2,73,235	42,439	3,15,674	34
..	..	..	..	31,887	2,50,389	50,409	3,00,798	35
2	3	55	58	31,712	2,62,880	24,027	2,86,907	36
13	9,215	4,067	13,282	18,322	1,11,094	30,326	1,41,420	37
15	6,514	4,286	10,800	2,393	16,155	6,173	22,328	38
12	1,856	4,337	6,193	26,794	67,950	20,373	88,323	39
16	8,001	1,212	9,213	1,20,245	4,47,441	52,504	4,99,945	40
15	3,856	687	4,543	77,605	3,41,361	28,767	3,70,128	41
32	8,612	411	9,023	88,136	2,55,173	22,020	2,77,193	42
1	741	259	1,000	37,658	73,221	27,540	1,00,769	43
11	2,366	1,092	3,458	75,325	83,623	39,406	1,23,029	44
1	1	..	1	42,222	1,39,053	51,404	1,90,457	45
..	..	..	..	36,630	97,831	44,948	1,42,779	46
5	333	547	880	1,96,492	2,75,766	72,304	3,48,070	47
456	**64,944**	**45,538**	**1,10,482**	**18,98,050**	**60,41,219**	**10,86,081**	**71,27,300**	

14. *Statement showing* (1) *the number of persons cultivating or otherwise occupying total area held by each for the* Fasli *year ending June* 30, 1945 (1352 Fasli), *and Provinces (except Almora and Garhwal districts*

Serial no.	Natural division and district	Not exceeding ·5 acres		Exceeding ·5 but not 1 acre		Exceeding 1 but not 2 acres	
		No. of persons	Area in acres	No. of persons	Area in acres	No. of persons	Area in acres
	1	2	3	4	5	6	7
	I—*Himalaya, West*						
1	Naini Tal	2,222	635	3,377	2,697	4,331	6,664
2	Dehra Dun	8,285	2,333	3,215	2,638	4,139	6,492
	Total ..	**10,507**	**2,968**	**6,592**	**5,535**	**8,470**	**13,156**
	II—*Sub-Himalaya, West*						
3	Saharanpur	21,047	6,483	18,038	14,170	21,415	34,819
4	Bareli	67,891	27,524	65,881	50,894	67,117	98,675
5	Bijnor	19,087	5,941	14,855	12,111	20,961	32,633
6	Pilibhit	17,983	6,972	16,443	13,789	24,940	39,828
7	Kheri	25,642	7,494	28,875	21,857	41,432	64,670
	Total ..	**1,51,650**	**54,414**	**1 44,092**	**1,12,821**	**1,75,865**	**2,70,625**
	III—*Indo-Gangetic Plain, West*						
8	Muzaffarnagar	32,139	8,749	19,348	14,312	23,896	36,142
9	Meerut	74,748	23,913	52,083	40,198	54,649	83,671
10	Bulandshahr	45,979	15,435	33,824	27,326	49,132	74,855
11	Aligarh	35,310	9,487	28,760	23,116	39,107	61,124
12	Mathura	20,360	6,575	15,445	11,718	22,544	36,256
13	Agra	28,809	8,058	25,824	19,713	40,699	62,007
14	Mainpuri	54,248	17,526	38,859	31,236	55,174	84,832
15	Etah	46,219	18,178	36,449	30,611	50,735	80,380
16	Farrukhabad	81,910	31,072	53,715	42,127	56,179	84,982
17	Etawah	36,968	15,785	33,471	27,026	51,060	77,484
18	Badaun	77,822	27,875	67,399	56,099	77,914	1,21,904
19	Moradabad	47,424	18,919	42,658	35,140	56,451	84,914
20	Shahjahanpur	84,540	34,512	62,934	46,619	56,980	81,692
	Total ..	**6 66,476**	**2 36,084**	**5,10,769**	**4,05,241**	**6,34,520**	**9,70,241**
	IV—*Indo-Gangetic Plain, Central*						
21	Kanpur	57,773	24,003	45,588	39,115	56,693	88,501
22	Fatehpur	34,682	12,755	27,648	22,107	35,492	57,688
23	Allahabad	69,520	26,218	59,445	49,137	70,212	109,069
24	Lucknow	18,960	7,815	18,265	14,598	20,616	29,582
25	Unnao	45,245	17,449	44,054	35,377	47,999	73,996
26	Rae Bareli	36,598	13,394	39,737	31,902	45,495	69,342
27	Sitapur	28,683	8,123	30,017	22,506	45,283	67,424
28	Hardoi	1,00,369	29,969	60,120	49,505	54,370	85,150
29	Faizabad	73,250	23,047	49,660	39,012	49,244	75,350
30	Sultanpur	56,236	23,067	45,183	34,[illegible]15	45,188	66,918
31	Pratapgarh	39,208	13,469	37,791	30,030	40,075	63,767
32	Bara Banki	45,369	16,012	40,190	31,637	47,026	78,101
	Total ..	**6,05,907**	**2,15,321**	**4,96,698**	**3,99,850**	**5,57,693**	**8,59,888**
	V—*Central India Plateau*						
33	Jalaun	9,638	2,885	11,086	8,874	16,606	27,746
34	Banda	16,751	6,393	20,266	16,936	25,994	43,165
35	Hamirpur	8,903	2,793	11,684	8,309	16,056	23,917
36	Jhansi	14,473	4,569	13,002	9,924	20,687	31,116
	Total ..	**49,765**	**16,640**	**56,038**	**44,043**	**79,343**	**1,25,944**
	VI—*East Satpuras*						
37	Mirzapur ..	**34,636**	**10,741**	**21,077**	**16,783**	**2,27,100**	**37,701**
	VII—*Sub-Himalaya, East*						
38	Bahraich	32,030	7,327	35,659	27,188	52,414	80,089
39	Gonda	71,741	20,982	48 727	36,494	60,739	95,122
40	Basti	1,77,573	64,549	1,23,390	94,063	94,508	1,46,533
41	Gorakhpur	1,45,441	56,678	1,14 094	89,715	1,10,570	1,66,594
42	Deoria	1,59,510	57,962	1,23,443	97,325	1,26,915	1 89,154
	Total ..	**5,86,295**	**2 07,498**	**4,45,313**	**3,41,785**	**4,45,146**	**6,77,492**
	VIII—*Indo-Gangetic Plain, East*						
43	Banaras	66,722	19,606	40,525	29,488	40,408	61,503
44	Jaunpur	1,24,478	39,698	69,516	52,272	67,265	1,00,712
45	Ghazipur	63,301	21,115	39,204	29,761	41,069	60,914
46	Ballia	64,239	25,319	39,585	30,634	41,928	61,678
47	Azamgarh	2 19,455	76,053	1,26,491	87,695	86,790	1,21,326
	Total ..	**5 38,195**	**1,81,791**	**3 15,321**	**2,29,850**	**2 77,460**	**4,06 133**
	GRAND TOTAL ..	**26,43,431**	**9,25,457**	**19,95,900**	**15,55,708**	**22,05,597**	**33,61,801**

land whose names are recorded in Part I of the khatauni *arranged according to the (2) the total area of land comprised in holdings of different sizes for the United and Hill Pattis of Naini Tal district)*

Exceeding 2 but not 3 acres		Exceeding 3 but not 4 acres		Exceeding 4 but not 5 acres		Exceeding 5 but not 6 acres		Serial no.
No. of persons	Area in acres	No. of persons	Area in acres	No. of persons	Area in acres	No. of persons	Area in acres	
8	9	10	11	12	13	14	15	
3,573	9,095	2,869	10,157	2,808	12,842	2,394	13,312	1
3,094	7,721	2,319	7,706	1,545	6,913	1,137	6,150	2
6,667	**16,816**	**5,188**	**17,863**	**4,353**	**19,755**	**3,531**	**19,462**	
18,057	47,358	16,034	56,788	11,179	50,812	9,779	54,081	3
42,123	1,08,192	29,180	1,02,041	18,752	84,874	13,063	72,404	4
17,135	42,084	14,620	51,449	12,077	54,745	9,330	51,202	5
18,742	46,223	13,823	47,850	10,154	45,098	7,199	39,403	6
28,710	73,545	22,340	79,001	17,610	79,448	13,461	73,592	7
1,24,707	**3,17,402**	**95,997**	**3,37,129**	**69,772**	**3,14,977**	**52,832**	**2,90,682**	
17,966	42,529	13,120	46,193	10,143	45,507	8,374	46,468	8
37,248	93,323	26,785	94,201	19,890	90,144	14,948	81,723	9
36,140	90,924	26,032	90,849	17,983	80,968	13,333	73,165	10
28,708	72,953	21,988	78,148	15,429	74,253	12,693	69,571	11
18,005	46,979	14,807	52,872	11,248	52,242	9,107	50,351	12
30,141	74,106	21,880	76,020	16,036	71,690	12,116	66,618	13
34,370	88,219	21,698	76,767	13,648	63,157	9,379	52,751	14
35,186	88,373	24,010	82,742	16,350	72,758	11,630	64,076	15
35,796	87,773	22,729	77,439	15,123	67,210	10,265	55,122	16
33,834	82,918	21,905	75,811	13,524	60,785	9,432	51,443	17
50,510	1,23,847	32,290	1,12,195	22,517	98,890	15,411	83,937	18
42,961	1,05,581	35,771	1,23,091	26,440	1,19,592	19,771	1,07,562	19
38,541	87,800	26,137	85,480	18,703	81,692	13,066	70,264	20
4,39,406	**10,85,325**	**3,09,152**	**10,71,808**	**2,18,034**	**9,78,888**	**1,59,525**	**8,73,051**	
37,133	94,759	26,674	94,637	19,769	87,060	14,950	80,219	21
23,692	60,786	16,504	58,618	12,173	55,513	9,048	50,280	22
41,704	1,07,346	27,230	96,610	18,805	84,144	13,400	75,601	23
17,299	39,026	12,326	39,483	9,655	40,881	6,846	36,163	24
32,737	81,599	23,207	79,987	15,744	69,332	11,464	61,420	25
32,203	79,694	21,477	73,759	14,472	64,036	10,004	54,656	26
34,256	85,274	27,565	96,346	22,635	1,01,577	16,956	93,021	27
37,304	94,258	27,038	94,687	19,486	88,414	14,753	82,349	28
31,143	77,826	21,686	76,055	14,304	64,589	10,212	56,272	29
29,309	72,180	20,201	70,004	14,581	65,700	10,248	56,330	30
25,491	64,269	17,555	61,560	12,237	55,618	8,323	45,403	31
29,917	75,826	21,792	76,238	15,443	69,484	11,080	60,648	32
3,72,188	**9,32,843**	**2,63,255**	**9,17,984**	**1,89,304**	**8,46,348**	**1,37,284**	**7,50,362**	
14,027	35,892	10,223	34,914	8,748	38,774	7,894	42,480	33
18,383	45,973	13,702	47,881	10,982	48,248	9,153	50,802	34
12,763	31,985	11,605	41,957	8,857	39,651	7,937	42,591	35
16,135	40,600	12,778	43,673	10,793	48,777	8,903	48,407	36
61,308	**1,54,450**	**48,308**	**1,68,425**	**39,380**	**1,75,450**	**33,887**	**1,84,280**	
16,861	**40,999**	**12,411**	**42,896**	**8,712**	**39,694**	**7,087**	**38,931**	37
32,931	79,981	23,253	79,574	17,842	78,464	13,557	73,245	38
41,045	1,03,373	29,719	1,03,807	21,917	97,730	16,677	91,379	39
61,774	1,54,927	38,317	1,35,626	25,301	1,16,071	17,555	98,224	40
48,379	1,39,705	38,963	1,13,334	20,702	90,730	12,936	71,073	41
64,034	1,57,360	33,343	1,20,906	20,313	91,303	12,796	69,823	42
2,48,163	**6,35,346**	**1,58,585**	**5,53,247**	**1,06,075**	**4,74,398**	**73,521**	**4,03,774**	
22,401	55,965	14,329	49,459	9,592	42,391	6,395	35,163	43
35,688	88,104	21,095	72,877	13,475	59,836	8,960	48,822	44
25,226	61,517	15,724	53,929	11,051	49,003	7,710	41,947	45
24,682	62,925	17,493	65,632	12,761	57,239	8,858	48,585	46
52,503	1,21,486	30,959	1,06,421	20,963	92,444	15,065	81,934	47
1,60,500	**3,89,997**	**99,600**	**3,48,318**	**67,842**	**3,00,913**	**46,988**	**2,56,451**	
14,29,860	**35,73,178**	**9,92,496**	**34,57,670**	**7,03,472**	**31,50,323**	**5,14,655**	**28,16,963**	

14. *Statement showing* (1) *the number of persons cultivating or otherwise occupying according to total area held by each for the* fasli *year ending June* 30, 1945, (1352 *United Provinces* (*except Almora and Garhwal districts*

Serial no.	Natural divisions and districts	Exceeding 6 but not 7 acres		Exceeding 7 but not 8 acres		Exceeding 8 but not 9 acres	
		No. of persons	Area in acres	No. of persons	Area in acres	No. of persons	Area in acres
	1	16	17	18	19	20	21
	I—*Himalaya, West*						
1	Naini Tal	2,031	13,198	1,548	11,712	1,214	10,335
2	Dehra Dun	921	5,938	660	4,771	563	4,573
	Total ..	**2,952**	**19,136**	**2,208**	**16,483**	**1,777**	**14,908**
	II—*Sub-Himalaya, West*						
3	Saharanpur	8,132	52,678	7,379	55,307	6,243	52,851
4	Bareli	8,697	56,144	6,022	45,010	4,254	36,133
5	Bijnor	7,545	48,733	6,176	46,232	4,771	41,355
6	Pilibhit	5,501	35,568	4,048	30,157	2,874	24,395
7	Kheri	10,371	66,415	7,672	57,346	5,975	50,825
	Total ..	**40,246**	**2,59,538**	**31,297**	**2 34,052**	**24,118**	**2 05,559**
	III—*Indo-Gangetic Plain, West*						
8	Muzaffarnagar	6,628	42,950	5,618	42,227	4,620	39,410
9	Meerut	10,949	71,284	8,991	67,342	6,947	59,234
10	Bulandshahr	9,839	63,866	7,120	53,138	5,632	47,817
11	Aligarh	9,667	63,011	7,310	54,759	5,802	49,569
12	Mathura	7,067	45,819	5,814	44,209	4,922	40,997
13	Agra	8,750	56,358	6,747	50,395	5,332	45,051
14	Mainpuri	6,553	42,905	4,245	32,672	3,1 20	26,818
15	Etah	8,196	52,186	5,939	44,106	4,309	36,286
16	Farrukhabad	7,475	47,362	5,512	40,919	3,763	31,841
17	Etawah	6,210	40,224	4,492	33,065	3,124	26,463
18	Budaun	10,673	69,815	7,927	57,671	5,427	45,991
19	Moradabad	16,132	103,420	11,320	83,333	8,371	71,456
20	Shahjahanpur	10,571	67,469	7,189	53,822	4,935	42,205
	Total	**1,18,710**	**7 66,669**	**88,224**	**6,57,658**	**66,304**	**5,63,138**
	IV—*Indo-Gangetic Plain, Central*						
21	Kanpur	10,622	67,143	7,103	53,964	5,467	46,601
22	Fatehpur	6,592	43,110	4,700	35,277	4,053	34,570
23	Allahabad	9,842	64,522	7,245	53,508	5,662	47,836
24	Lucknow	4,425	27,324	4,044	29,481	3,175	26,332
25	Unnao	8,079	52,835	5,729	42,176	3,940	33,285
26	Rae Bareli	7,199	45,636	5,335	39,810	4,083	34,768
27	Sitapur	12,242	79,424	9,244	68,944	6,832	57,442
28	Hardoi	10,972	72,247	7,927	59,680	6,205	53,418
29	Faizabad	7,303	47,559	5,369	40,248	4,202	35,603
30	Sultanpur	7,505	48,890	5,482	40,974	4,222	35,774
31	Pratapgarh	6,341	40,712	4,751	35,717	3,403	28,382
32	Bara Banki	7,717	50,417	5,804	44,034	4,196	35,743
	Total ..	**98,839**	**6,39,819**	**72,737**	**5 43,813**	**55,440**	**4 69,754**
	V—*Central India Plateau*						
33	Jalaun	5,520	35,843	4,760	35,317	3,523	30,901
34	Banda	6,548	42,055	6,343	46,893	5,570	46,387
35	Hamirpur	6,478	41,736	5,438	40,531	4,771	40,213
36	Jhansi	7,773	49,616	6,395	47,506	5,628	47,003
	Total ..	**26,319**	**1,69,250**	**22,936**	**1,70,247**	**19,492**	**1,64,504**
	VI—*East Satpuras*						
37	Mirzapur ..	**5,725**	**37,036**	**4,309**	**32,153**	**3,513**	**29,653**
	VII—*Sub-Himalaya, East*						
38	Bahraich	10,039	63,941	7,367	54,239	5,567	47,013
39	Gonda	12,334	79,838	9,361	68,859	7,030	57,146
40	Basti	11,945	79,888	9,634	73,272	6,726	58,228
41	Gorakhpur	8,612	54,947	5,707	42,241	4,016	33,982
42	Deoria	8,357	53,793	5,646	41,950	3,769	32,074
	Total ..	**51,287**	**3,32,407**	**37,705**	**2,80,561**	**27,108**	**2,28,443**
	VIII—*Indo-Gangetic Plain, East*						
43	Banaras	4,547	29,413	3,475	25,710	2,801	23,846
44	Jaunpur	6,190	39,928	4,413	33,022	3,290	27,969
45	Ghazipur	5,768	36,956	4,194	31,303	3,346	28,256
46	Ballia	6,968	45,371	4,751	35,170	3,594	30,352
47	Azamgarh	10,929	70,913	6,955	51,881	5,197	43,708
	Total ..	**34,402**	**2,22,581**	**23,788**	**177,086**	**18,228**	**1,54,131**
	GRAND TOTAL	**3,78,480**	**24,46,436**	**2,83,200**	**21,12,053**	**2,15,980**	**18,30,090**

land within parganas whose names are recorded in Part I of the khatauni *arranged* Fasli) *and* (2) *the total area of land comprised in holdings of different sizes for the and Hill Pattis of Naini Tal district*)—(continued)

Exceeding 9 but not 10 acres		Exceeding 10 but not 12 acres		Exceeding 12 but not 14 acres		Exceeding 14 but not 16 acres		Serial no.
No. of persons	Area in acres	No. of persons	Area in acres	No. of persons	Area in acres	No. of persons	Area in acres	
22	23	24	25	26	27	28	29	
939	8,896	1,445	16,078	1,017	13,051	670	10,204	1
414	3,978	548	5,978	321	4,331	245	3,670	2
1,353	**12,874**	**1,993**	**22,056**	**1,338**	**17,382**	**915**	**13,694**	
5,188	49,323	6,304	69,122	4,447	57,015	3,438	51,277	3
3,159	30,214	3,375	36,583	1,870	24,359	1,039	15,633	4
3,984	37,278	5,400	58,965	3,523	44,341	2,572	38,581	5
2,028	19,242	2,473	26,966	1,553	20,160	928	13,908	6
4,595	43,758	6,087	66,991	3,835	50,001	2,594	38,895	7
18,954	**1,79,815**	**23,639**	**258,627**	**15,228**	**1 95,876**	**10,571**	**15,8,294**	
3,982	37,958	5,476	61,152	3,988	51,699	2,959	44,156	8
5,740	54,420	6,819	75,351	4,383	56,937	3,010	45,461	9
4,291	41,028	5,864	64,134	3,848	49,827	2,429	36,058	10
4,821	45,912	6,753	73,771	4,234	54,642	2,963	44,427	11
3,827	36,434	5,498	59,525	4,074	51,016	2,796	40,299	12
4,099	38,765	5,665	62,197	3,628	46,854	2,359	34,682	13
2,372	22,882	3,042	33,964	1,930	25,182	1,128	17,161	14
3,333	31,390	4,053	44,557	2,598	33,336	1,709	25,305	15
2,959	27,995	2,843	30,922	1,870	24,077	1,293	19,232	16
2,339	22,143	2,986	32,670	1,642	21,158	1,032	15,523	17
4,669	44,384	4,500	49,105	2,945	37,394	2,036	30,693	18
5,913	55,546	6,003	66,523	3,693	47,736	2,880	43,295	19
4,119	38,880	3,609	39,305	2,522	32,873	1,554	23,134	20
52,464	**4,97,737**	**63,111**	**6,93,176**	**41,355**	**5 32,731**	**28,148**	**4,19,426**	
4,465	42,001	5,039	55,413	3,268	42,329	2,223	32,808	21
3,103	29,504	3,808	42,023	2,474	32,279	1,743	25,867	22
4,599	43,354	5,548	61,486	3,936	48,890	2,848	42,131	23
2,201	20,678	1,837	19,547	1,120	14,230	787	11,602	24
2,952	28,585	3,330	36,066	1,996	25,624	1,212	18,052	25
3,146	29,686	3,318	36,136	2,202	28,129	1,430	21,033	26
5,154	48,907	6,822	74,508	4,202	54,367	2,669	39,878	27
4,700	45,046	6,187	68,458	3,517	45,511	2,431	36,405	28
3,230	30,719	3,689	40,192	2,366	30,832	1,605	23,979	29
3,357	31,677	3,420	37,480	2,279	29,577	1,473	22,006	30
2,866	26,783	2,884	31,266	2,058	26,936	1,167	17,011	31
3,360	31,815	3,958	43,095	2,463	32,175	1,776	25,074	32
43,133	**4 08,755**	**49,840**	**5,45,670**	**31,881**	**4 09,879**	**21,364**	**3,15,846**	
3,120	29,362	4,292	47,508	3,425	42,709	2,827	42,133	33
4,719	43,953	6,784	74,795	5,123	65,560	4,052	58,574	34
4,342	41,082	6,315	70,224	4,826	61,535	3,722	55,929	35
4,752	44,653	7,334	80,245	5,833	74,968	4,426	66,474	36
16,933	**1.59,050**	**24,735**	**2,72,772**	**19,207**	**2,44,772**	**15,027**	**2,23,110**	
2,873	**27,275**	**4,223**	**45,601**	**3,033**	**38,681**	**2,264**	**33,290**	37
4,316	40,628	5,945	64,978	3,985	50,960	2,734	40,741	38
5,143	48,079	6,304	69,102	4,260	54,592	2,809	42,108	39
5,648	55,637	5,235	60,279	3,214	43,464	1,990	30,631	40
3,184	29,551	3,405	36,426	2,184	27,936	1,497	22,424	41
2,912	27,666	3,273	35,763	1,908	25,480	1,248	18,681	42
21,203	**2.01,561**	**24,162**	**2,66,548**	**15,551**	**2 02,432**	**10,278**	**1,54,585**	
2,013	19,206	2,607	28,712	1,741	22,592	1,196	17,835	43
2,515	23,834	3,128	34,225	2,068	26,532	1,279	19,067	44
2,650	24,975	3,324	36,018	2,332	30,370	1,591	23,786	45
3,066	28,981	2,330	25,424	1,743	22,260	1,354	20,150	46
3,572	33,295	3,253	36,128	2,525	32,837	1,633	24,591	47
18,816	**1.30,291**	**14,642**	**1 60,507**	**10,409**	**1 34,591**	**7,053**	**1,05,429**	
1,70,729	**16,17,358**	**2,06,345**	**22,64,957**	**1,38,002**	**17,76,344**	**95,620**	**14,23,674**	

14. *Statement showing* (1) *the number of persons cultivating or otherwise arranged according to the total area held by each for the* Fasli *year ending different sizes for the United Provinces* (*except Almora and Garhwal*

Serial no.	Natural divisions and districts	Exceeding 16 but not 18 acres		Exceeding 18 but not 20 acres	
		No. of persons	Area in acres	No. of persons	Area in acres
	1	30	31	32	33
	I—*Himalaya, West*				
1	Naini Tal	468	7,933	304	5,793
2	Dehra Dun	169	2,931	95	1,843
	Total ..	**637**	**10,864**	**399**	**7,636**
	II—*Sub-Himalaya, West*				
3	Saharanpur	2,696	45,638	1,983	37,465
4	Bareli	714	12,310	520	9,973
5	Bijnor	1,830	31,374	1,366	26,042
6	Pilibhit	571	9,731	336	6,395
7	Kheri	1,744	29,582	1,305	25,053
	Total ..	**7,555**	**1,28,635**	**5,510**	**1,04,928**
	III—*Indo-Gangetic Plain, West*				
8	Muzaffarnagar	2,049	34,927	1,525	28,826
9	Meerut	2,306	38,782	1,683	31,826
10	Bulandshahr	1,593	26,806	1,103	20,918
11	Aligarh	2,056	34,742	1,517	28,918
12	Mathura . ..	1,972	33,658	1,489	27,943
13	Agra	1,586	26,841	1,068	20,171
14	Mainpuri	684	11,777	507	9,649
15	Etah	1,085	18,553	793	14,814
16	Farrukhabad	797	13,692	651	12,510
17	Etawah	697	11,769	441	8,299
18	Budaun	1,299	22,119	957	17,924
19	Moradabad	1,899	32,055	1,376	25,750
20	Shahjahanpur	907	15,440	786	14,886
	Total ..	**18,930**	**3,21,161**	**13,896**	**2,62,434**
	IV—*Indo-Gangetic Plain, Central*				
21	Kanpur	1,474	24,927	1,017	19,046
22	Fatehpur	1,202	20,429	886	16,704
23	Allahabad	2,092	35,268	1,644	30,644
24	Lucknow	458	7,744	367	6,892
25	Unnao	901	15,341	582	10,786
26	Rae Bareli	1,050	17,583	857	16,355
27	Sitapur	1,694	28,711	1,239	23,464
28	Hardoi	1,543	26,292	1,374	26,125
29	Faizabad	1,164	19,740	885	16,746
30	Sultanpur	1,034	17,458	799	15,090
31	Pratapgarh	685	11,702	494	9,397
32	Bara Banki	1,046	17,773	750	13,962
	Total ..	**14,348**	**2,42,968**	**11,894**	**2,05,211**
	V—*Central India Plateau*				
33	Jalaun	2,027	34,461	1,626	31,204
34	Banda	3,302	54,695	2,666	50,592
35	Hamirpur	3,204	54,128	2,648	49,820
36	Jhansi	3,551	59,443	2,550	48,222
	Total ..	**12,084**	**2,02,734**	**9,490**	**1,79,838**
	VI—*East Satpuras*				
37	Mirzapur	**1,893**	**31,765**	**1,501**	**27,509**
	VII—*Sub-Himalaya, East*				
38	Bahraich	1,855	31,202	1,339	25,369
39	Gonda	1,990	33,490	1,691	31,674
40	Basti	1,650	28,936	1,148	22,417
41	Gorakhpur	1,206	20,265	951	18,123
42	Deoria	897	15,224	663	12,620
	Total ..	**7,598**	**1,29,117**	**5,792**	**1,10,203**
	VIII—*Indo-Gangetic Plain, East*				
43	Banaras ..	854	14,470	651	12,283
44	Jaunpur	924	15,637	616	11,665
45	Ghazipur	1,138	19,198	**997**	18,790
46	Ballia	1,028	17,399	**815**	15,355
47	Azamgarh	1,056	18,010	854	16,254
	Total ..	**5,000**	**84,714**	**3,933**	**74,327**
	GRAND TOTAL ..	**68,040**	**11,51,958**	**51,415**	**9,72,086**

occupying land whose names are recorded in Part I of the khata un *June* 30, 1945 (1352 Fasli) *and* (2) *the total area of land comprised in holdings of districts and Hill Pattis of Naini Tal district*)—(concluded)

Exceeding 20 but not 25 acres		Over 25 acres		Total		Serial no.
No. of persons	Area in acres	No. of persons	Area in acres	No. of persons	Area in acres	
34	35	36	37	38	39	
447	9,942	554	33,002	32,211	1,95,366	1
151	3,368	235	15,985	28,056	97,319	2
598	**13,310**	**789**	**48,987**	**60,267**	**2,92,685**	
2,432	54,255	3,211	1,31,670	1,67,002	9,21,112	3
588	13,314	510	19,515	3,34,755	8,43,792	4
1,793	42,695	2,242	98,263	1,49,267	7,64,024	5
389	8,672	459	17,700	1,30,444	4,52,057	6
1,778	40,052	2,933	1,63,223	2,26,960	10,31,748	7
6,980	**1,58,988**	**9,355**	**4 30,371**	**10,08,428**	**40,12,733**	
2,455	53,292	2,970	1,20,574	1,67,256	7,97,071	8
2,115	49,308	2,539	1,03,891	3,35,833	11,61,009	9
1,483	33,076	1,818	70,954	2,67,443	9,61,114	10
1,953	43,659	2,612	1,04,473	2,32,683	9,86,535	11
2,043	42,982	2,508	89,468	1,53,526	7,69,343	12
1,546	34,526	1,959	78,804	2,18,244	8,72,856	13
700	15,798	755	30,315	2,52,412	6,83,611	14
1,032	23,215	1,282	49,377	2,54,908	8,10,241	15
637	14,216	722	28,094	3,04,239	7,36,585	16
703	15,337	882	39,694	2,24,742	6,57,597	17
1,166	26,031	1,418	47,606	3,86,880	10,73,480	18
1,486	33,395	1,603	60,605	3,32,152	12,17,913	19
859	19,426	853	30,881	3 38,805	8,66,380	20
18,178	**4,04,261**	**21,921**	**8,54,736**	**34,69,123**	**1,15,93,765**	
1,337	29,890	1,589	65,767	3,02,184	9,88,183	21
1,175	26,339	1,800	87,590	1,90,775	7,11,439	22
2,555	54,736	5,603	2,97,194	3,51,890	13,25,694	23
343	7,351	406	15,347	1,23,139	3,94,076	24
737	16,260	1,005	34,957	2,50,913	7,33,127	25
853	18,805	1,121	50,215	2,30,580	7,24,939	26
1,866	41,705	2,730	1,39,631	2,60,094	11,61,252	27
1,483	33,097	2,089	89,832	3,61,868	10,80,443	28
1,663	23,519	1,569	78,078	2,81,944	7,99,366	29
929	20,741	1,266	57,556	2,51,712	7,46,337	30
681	15,346	736	37,024	2,06,746	6,13,401	31
985	21,964	1,603	88,300	2,44,475	8,07,298	32
14,007	**3 09,753**	**21,517**	**10,41,491**	**30,56,320**	**1,00,55,555**	
2,560	57,025	4,194	1,85,537	1,16,096	7,63,572	33
4,234	93,220	8,416	3,87,555	1,72,988	12,23,677	34
4,137	93,031	8,538	3,86,739	1,32,224	11,26,171	35
4,309	97,747	8,079	3,42,390	1,47,411	11,85,333	36
15,240	**3,41,023**	**29,227**	**13,02,221**	**5,78,719**	**42,98,753**	
2,381	**52,346**	**7,425**	**4,65 877**	**1,67,024**	**10,48,931**	37
2,091	45,959	5,033	2,52,491	2,57,957	11,40,389	38
2,479	53,724	4,921	2,57,205	3,48,887	13,44,704	39
1,395	32,804	2,638	1,33,833	5,89,631	14,29,382	40
1,374	30,821	3,677	1,60,630	5,21,888	12,05,175	41
896	20,111	1,720	90,442	5,71,643	11,57,637	42
8,235	**1,83,419**	**17,989**	**8,94,601**	**22,90,006**	**62,77,287**	
924	20,451	1,688	77,144	2,22,869	5,85,237	43
913	20,135	1,087	45,513	3,66,900	7,59,848	44
1,147	25,771	1,614	70,007	2,31,386	6,63,616	45
1,012	22,606	1,321	54,195	2,37,528	6,69,255	46
797	18,410	722	25,429	5,89,719	10,58,815	47
4,793	**1,07,373**	**6,432**	**2,72,288**	**16,48,402**	**37,36,771**	
70,412	**15,70,478**	**1,14,655**	**53,10,572**	**1,22,78,289**	**4,13,16,480**	

15. *Statement showing the number of persons holding various interests in land* 1352 Fasli *for the United Provinces (except Almora and Garhwal districts*

Serial no.	Natural divisions and districts	*Sir* (class 1)		*Khudkasht* (class 2)	
		Number of persons	Total area held	Number of persons	Total area held
	1	2	3	4	5
	I—*Himalaya, West*		Acres		Acres
1	Naini Tal	425	2,210	2,113	7,781
2	Dehra Dun	2,784	13,357	2,477	7,540
	II—*Sub-Himalaya, West*				
3	Saharanpur	49,816	1,34,626	59,170	2 06,752
4	Bareli	17,283	37,011	12,881	27,004
5	Bijnor	19,149	64,416	18,629	61,161
6	Pilibhit	2,008	4,960	3,724	18,105
7	Kheri	4,825	30,942	4,271	19,351
	III—*Indo-Gangetic Plain, West*				
8	Muzaffarnagar	45,164	1,12,053	51,685	1,42,653
9	Meerut	1,28,531	3,66,671	74,852	1,26,202
10	Bulandshahr	38,623	87,255	38,271	1,02,562
11	Aligarh	32,076	1,20,201	19,557	43,565
12	Mathura	26,340	84,811	24,926	84,277
13	Agra	25,030	58,838	20,848	51,301
14	Mainpuri	22,724	55,578	12,253	14,522
15	Etah	23,497	67,408	12,791	20,162
16	Farrukhabad	36,256	66,879	24,337	29,489
17	Etawah	13,359	35,248	13,572	31,925
18	Budaun	34,490	81,449	25,778	52,575
19	Moradabad	29,998	77,262	17,437	59,183
20	Shahjahanpur	28,198	74,981	16,282	27,149
	IV—*Indo-Gangetic Plain, Central*				
21	Kanpur	20,862	60,891	23,650	63,933
22	Fatehpur	14,504	45,257	14,033	34,920
23	Allahabad	30,341	91,497	23,150	64,747
24	Lucknow	6,153	23,658	5,315	13,415
25	Unnao	25,081	62,722	19,642	32,867
26	Rae Bareli	10,030	35,988	6,392	13,597
27	Sitapur	5,772	46,695	5,497	22,670
28	Hardoi	44,809	1,22,140	28,806	54,042
29	Faizabad	27,585	82,435	20,295	25,287
30	Sultanpur	29,897	82,748	21,682	26,133
31	Pratapgarh	29,070	38,790	19,425	19,553
32	Bara Banki	13,138	52,448	11,514	24,347
	V—*Central India Plateau*				
33	Jalaun	18,069	1 20,716	17,530	1,05,323
34	Banda	23,916	1,46,205	27,130	1 68,358
35	Hamirpur	26,548	1 43,548	25,533	1 57,018
36	Jhansi	30,451	1,68,292	26,913	1 42,586
	VI—*East Satpuras*				
37	Mirzapur .. .	17,070	77,424	10,251	63,77[illegible]
	VII—*Sub-Himalaya, East*				
38	Bahraich	1,506	17,736	1,119	8,220
39	Gonda	32,613	1 03,897	21,727	38,404
40	Basti	96,589	2 24,013	1 07,816	2,73,207
41	Gorakhpur	83,236	1,40,054	91,066	2 23,420
42	Deoria	67,250	1,34,531	67,310	1,40,174
	VIII—*Indo-Gangetic Plain, East*				
43	Banaras	23,057	67,810	29,272	32,964
44	Jaunpur	42,310	81,408	50,077	46,397
45	Ghazipur	47,754	1,48,576	29,160	41,858
46	Ballia	31,949	1,09,579	18,286	33,341
47	Azamgarh	1,56,611	2 52,864	13,782	93,087
	Grand Total ..	**15,36,727**	**42 58,078**	**12,92,227**	**30,96,905**

and total areas under various classes for the Fasli *year ending June* 30, 1945, *and Hill Pattis of Naini Tal district*

Thekadar's or mortgagee's cultivation (class 2-A)		Permanent tenure-holders in Agra, (class 3)		Fixed-rate tenants in Agra, (class 4)		Tenants on special terms in Avadh, (class 3)		Serial no.
Number of persons	Total area held	Number of persons	Total area held	Number of persons	Total area held	Number of persons	Total area held	
6	7	8	9	10	11	12	13	
	Acres		Acres		Acres		Acres	
45	1,238	..	..	..	..	..	..	1
39	458	..	..	..	..	..	..	2
1,337	2,721	..	..	..	..	..	..	3
181	526	..	.	..	..	..	..	4
469	3,718	..	..	..	..	..	..	5
53	153	..	..	..	..	..	..	6
233	501	..	..	..	..	10	83	7
2,617	3,020	..	..	..	..	..	..	8
7,615	7,454	..	..	..	..	..	..	9
2,244	2,303	..	..	..	..	..	..	10
1,390	1,712	..	..	..	..	..	..	11
5,362	13,033	..	..	..	.	..	..	12
2,435	2,545	..	..	..	.	.	..	13
243	463	..	..	..	..	..	..	14
229	475	..	..	..	..	..	..	15
451	333	..	..	..	..	..	..	16
283	171	..	..	..	..	..	..	17
876	936	..	..	..	.	..	..	18
156	433	..	..	..	.	..	..	19
568	586	..	..	..	.	..	..	20
266	478	..	..	..	..	..	..	21
748	1,484	..	..	..	..	..	..	22
731	753	..	..	..	..	..	..	23
403	569	..	..	..	.	295	660	24
2,188	2,088	..	..	..	.	113	183	25
920	1,183	..	..	..	..	146	231	26
500	1,180	..	..	..	..	132	555	27
4,898	7,177	..	..	..	..	506	1,276	28
6,751	5,692	..	..	..	..	31	127	29
13,713	12,060	..	..	..	.	35	159	30
5,237	5,449	..	..	..	..	367	914	31
2,552	2,660	..	..	..	..	860	3,017	32
226	400	..	..	..	..	..	..	33
1,274	2,650	..	..	..	..	..	..	34
473	1,442	..	..	..	..	..	..	35
120	790	..	..	..	..	..	..	36
1,700	12,519	..	..	42,008	1,12,678	..	..	37
762	15,871	..	..	..	..	72	671	38
7,810	76,111	..	..	..	..	2	143	39
15,834	19,369	..	..	..	..	..	..	40
11,402	22,738	..	..	..	..	..	..	41
7,914	10,544	..	..	..	..	..	..	42
767	1,142	..	..	84,336	119,153	..	..	43
2,633	1,743	..	..	209,214	293,717	..	..	44
1,061	985	.. 1	1	52,279	70,703	..	..	45
2,689	2,683	826	1,903	79,536	113,752	..	..	46
14,608	6,844	..	..	548	814	..	..	47
1,35,006	**2,59,388**	**831**	**1,912**	**4,67,921**	**7,10,817**	**2,569**	**8,019**	

15. *Statement showing the number of persons holding various interests in* (1352 Fasli) *for the United Provinces (except Almora and*

Serial no.	Natural divisions and district	Expropriatory tenants (class 5 in Agra and 3-A in Avadh)		Occupancy tenants and tenants of 12 years' standing in 1333 *Fasli* (classes 6 and 7 in Agra and 3-B in Avadh)	
		Number of persons	Total area held	Number of persons	Total area held
	1	14	15	16	17
	I—*Himalaya, West*		Acres		Acres
1	Naini Tal	124	615	17,790	99,843
2	Dehra Dun ..	203	418	12,286	15,636
	II—*Sub-Himalaya, West*				
3	Saharanpur ..	22,038	49,464	53,897	1,46,427
4	Bareli	6,337	12,036	1,98,316	4,35,623
5	Bijnor	6,452	16,193	74,507	2,58,262
6	Pilibhit	1,023	2,976	78,716	1,87,932
7	Kheri	1,386	6,136	10,840	10,884
	III—*Indo-Gangetic Plain, West*				
8	Muzaffarnagar	16,191	28,337	83,014	2,08,747
9	Meerut	32,435	55,263	1,44,351	2,72,708
10	Bulandshahr	17,588	31,873	1,61,098	4,02,902
11	Aligarh	15,930	40,089	1,21,623	3,82,870
12	Mathura	13,253	35,686	77,012	2,29,137
13	Agra	17,783	41,896	1,52,160	4,05,804
14	Mainpuri	11,674	22,698	1,76,774	3,98,662
15	Etah	11,096	25,743	1,76,147	4,44,471
16	Farrukhabad	13,770	23,165	2,05,666	3,73,259
17	Etawah	4,795	9,895	1,53,965	3,54,393
18	Budaun	17,790	40,980	2,24,183	5,38,508
19	Moradabad	10,834	25,151	2,30,409	5,23,177
20	Shahjahanpur	11,992	26,825	2,14,431	4,00,019
	IV—*Indo-Gangetic Plain, Central*				
21	Kanpur	8,533	20,185	1,76,106	4,61,746
22	Fatehpur	4,179	11,171	1,39,981	3,87,632
23	Allahabad	5,737	17,767	2,39,391	7,38,608
24	Lucknow	1,159	2,638	1,178	2,831
25	Unnao	4,579	8,983	1,490	4,226
26	Rae Bareli	802	1,703	3,038	9,787
27	Sitapur	1,673	6,705	438	2,832
28	Hardoi	11,676	24,328	585	1,656
29	Faizabad	1,859	2,902	7,190	20,591
30	Sultanpur	1,357	2,646	5,375	15,318
31	Pratapgarh	2,307	3,288	9,144	19,817
32	Bara Banki	1,728	4,216	1,379	4,132
	V—*Central India Plateau*				
33	Jalaun	3,963	16,986	75,113	2,49,094
34	Banda	6,110	24,691	1,04,108	4,09,896
35	Hamirpur	7,419	28,877	77,134	3,23,105
36	Jhansi	11,665	38,731	81,259	3,10,381
	VI—*East Satpuras*				
37	Mirzapur	1,117	5,059	75,147	3,15,311
	VII—*Sub-Himalaya, East*				
38	Bahraich	137	1,062	329	1,066
39	Gonda	2,401	4,051	4,442	11,713
40	Basti	15,300	17,720	3,91,655	4,78,964
41	Gorakhpur	11,055	10,411	3,55,081	4,95,432
42	Deoria	11,803	13,745	4,72,082	6,44,345
	VIII—*Indo-Gangetic Plain, East*				
43	Banaras	4,001	7,488	1,58,866	2,30,222
44	Jaunpur	4,165	5,432	2,16,513	2,11,275
45	Ghazipur	6,183	10,266	2,19,112	2,75,107
46	Ballia	6,616	10,491	1,73,161	2,58,893
47	Azamgarh	26,105	25,000	4,11,879	4,59,319
	Grand Total ..	**3,96,183**	**8,21,981**	**60,88,361**	**1,24,82,563**

land and total areas under various classes for the Fasli *year ending June* 30, 1945
Garhwal districts and Hill Pattis of Naini Tal district)—(continued)

Hereditary tenants and hereditary tenants with special rights (classes 8 and 9 in Agra and 4 and 4A in Avadh)		Non-occupancy tenants (class 10 in Agra and 5 in Avadh)		Occupiers of land without title, (class 10A in Agra and 5A in Avadh)		Grants held rent-free otherwise than in lieu of service [class 11 (i) in Agra and 6 (i) in Avadh]		Serial no.
Number of persons	Total area held	Number of persons	Total area held	Number of persons	Total area held	Number of persons	Total area held	
18	19	20	21	22	23	24	25	
	Acres		Acres		Acres		Acres	
18,661	69,898	3,500	11,117	258	224	168	230	1
19,907	55,299	1,584	2,762	2,224	1,234	307	248	2
89,371	3,47,600	5.860	4,872	26,022	21,718	7,091	3,394	3
1,77,577	2,84,623	13,284	6,280	53,632	25.019	7,166	3,449	4
90,464	3,25,082	4,077	4,254	30,078	29,213	1,429	523	5
92,441	2,19,355	4,364	3,101	10,008	5,417	2,437	1,978	6
1,93,970	8,62,465	1,645	2,674	45,614	44,994	2,205	5,680	7
86,919	2,55,588	2,917	3,478	51,180	37,064	8,940	3,948	8
1,22,256	2,78,952	5,504	9,087	69,391	37,179	13,659	5,282	9
1,19,539	2,96,053	4,828	4,492	60,545	27,676	4,790	2,375	10
1,18,245	3,64,692	2,520	2,310	65,179	20,761	10.390	4,731	11
73,095	2,95,800	3,458	2,306	15,329	15,895	5,349	6,202	12
1,05,316	2,69,095	1,994	2,465	43,747	27,491	11,764	9,624	13
1,13,676	1,40,844	6,101	2,234	87,437	23,898	18,422	11,279	14
1,12,717	1,99,974	5,522	2,468	74,160	34,251	12,170	5,508	15
1,55,633	1,88,939	6,006	3,536	58,729	20,398	13,002	6,949	16
1,11.320	1,70,590	2,353	1,544	59,160	23,340	15,996	12,668	17
1,90,739	2,84,777	5,498	6,118	68,871	51,543	5,068	3,808	18
1,71,309	4,91,942	8,824	10,352	37,424	24,905	1,236	644	19
1,83,129	2,69,239	8,063	7,159	56,007	39,224	4,627	2,916	20
1,49,222	2.88,588	5,681	5,788	68,616	38,881	9,844	6,856	21
94,658	1,61,940	5,067	18,468	61,740	23,702	9,838	6,685	22
1,39,399	2,95,278	3,981	6,732	88,405	47,541	6,412	5,554	23
87,432	2,97,332	3,020	4,678	15,748	10,958	4,322	4,137	24
2,28,567	5,03,555	5,379	4,496	53,201	32,945	14,106	10,412	25
1,77,802	5,14,864	4,284	7,339	46,478	24,540	5,259	5,736	26
2,35,349	9,62,320	2,143	3,886	30,542	26,263	5,369	9.859	27
3,34,916	7,76,739	3,397	3,104	67,640	48,110	13,761	14,168	28
2,30.546	4,81,734	1,870	3,787	76,096	26,817	5,947	2,626	29
1,94,056	4,40,011	781	1,472	65,126	34,526	4,650	4,343	30
3,18,877	4,18,100	2,285	2,658	66,966	17,124	5,085	3,885	31
2,12,254	6,07,625	1,704	3,653	46,158	27,064	6,498	6, 333	32
66,548	2,34,903	910	905	27,049	21,413	4,523	6,898	33
1,12,236	4,19,156	4,013	9,324	23,383	29,735	4,784	6,320	34
95,424	4,29,066	4,359	12,480	17,831	20,180	4,457	5,060	35
1,08,956	4,63,172	3,226	10,126	40,404	32,060	4,556	10,638	36
59,441	2,46,755	7,146	8,745	27,151	40,619	5,121	5,432	37
2,21,001	10,05,313	418	1,108	44,401	58.335	883	2,364	38
2,82,165	8,96,616	1,204	2,992	86.232	1,16,677	2.576	4,869	39
3.45,894	3,59,290	14,480	11,442	67,745	31.790	3,171	1,729	40
2,25,755	2,56,352	8,685	4,071	39,231	22 232	3,970	1,318	41
2,50,410	1,68,332	2,638	1,148	70,101	25,067	5,898	3,071	42
76,475	83,228	2,624	2,829	45,444	14,787	12,040	6,202	43
87,814	61,372	5,189	1,589	1,07,857	27,087	8,215	2,492	44
90,252	80,281	2,833	1,912	48,467	17.668	4,846	2,160	45
56,155	77,014	4,094	4,097	22,576	15,123	13,057	10,809	46
2,21,829	1,40,798	9,324	3,995	1,54,798	59,690	6,286	2,089	47
70,49,717	**1,63,40,541**	**2,28,547**	**2,35,433**	**24,24,381**	**13,99,478**	**3,21,600**	**2,43,461**	

15. *Statement showing the number of persons holding various interests in* (1352 Fasli) *for the United Provinces (except Almora and*

Serial no.	Natural divisions and districts	Grants held rent-free in lieu of service [class 11 (ii) in Agra and 6 (ii) in Avadh]		Grants at favourable rates of rent [class 11 (iii) in Agra and 6 (iii) in Avadh]	
		Number of persons	Total area held	Number of persons	Total area held
	1	26	27	28	29
	I—*Himalaya, West*		Acres		Acres
1	Naini Tal	307	437	1	..
2	Dehra Dun	302	87	..	..
	II—*Sub-Himalaya, West*				
3	Saharanpur	4,406	2,831	10	5
4	Bareli	5,864	3,054	23	7
5	Bijnor	2,106	728	4	20
6	Pilibhit	2,346	1,202	5	11
7	Kheri	825	1,932	152	5,131
	III—*Indo-Gangetic Plain, West*				
8	Muzaffarnagar	3,454	1,275	34	24
9	Meerut	5,758	1,553	4	2
10	Bulandshahr	1,996	509	6	3
11	Aligarh	5,500	2,244	11	47
12	Mathura	2,552	1,247	20	10
13	Agra	5,260	2,273	..	..
14	Mainpuri	8,092	2,220	11	1
15	Etah	3,758	1,478	25	30
16	Farrukhabad	2,554	986	14	84
17	Etawah	5,485	2,727	5	6
18	Budaun	3,862	2,603	2	4
19	Moradabad	5,642	2,639	190	109
20	Shahjahanpur	3,977	2,033	26	18
	IV—*Indo-Gangetic Plain, Central*				
21	Kanpur	6,210	4,629	16	21
22	Fatehpur	6,324	3,004	20	21
23	Allahabad	8,773	4,408	..	..
24	Lucknow	2,815	2,484	15	24
25	Unnao	7,328	5,694	60	93
26	Rae Bareli	4,131	3,625	3	13
27	Sitapur	1,306	1,326	806	1,232
28	Hardoi	3,609	2,544	96	102
29	Faizabad	7,307	2,388	19	62
30	Sultanpur	5,812	3,109	28	41
31	Pratapgarh	4,675	2,143	50	143
32	Bara Banki	5,818	3,707	705	1,119
	V—*Central India Plateau*				
33	Jalaun	3,174	3,507	1	7
34	Banda	2,696	3,364	3	4
35	Hamirpur	7,124	2,762	11	74
36	Jhansi	6,973	8,313	2	5
	VI—*East Satpuras*				
37	Mirzapur	7,975	3,508	19	28
	VII—*Sub-Himalaya, East*				
38	Bahraich	479	1,514	8	163
39	Gonda	872	913	128	1,024
40	Basti	4,587	2,273	28	14
41	Gorakhpur	2,232	1,219	19	7
42	Deoria	1,876	1,128	85	13
	VIII—*Indo-Gangetic Plain, East*				
43	Banaras	7,810	1,899	89	48
44	Jaunpur	14,882	3,340	88	18
45	Ghazipur	3,359	1,202	120	53
46	Ballia	1,453	1,010	128	126
47	Azamgarh	9,886	2,691	187	34
	Grand Total ..	**2,13,532**	**1,11,762**	**3,277**	**10,031**

land and total areas under various classes for the Fasli *year ending June* 30, 1945, *Garhwal districts and Hill Pattis of Naini Tal district*)—(continued)

Grove-holders (class 12 in Agra and 6 A in Avadh)		Sub-proprietors in Agra and under-proprietors in Avadh (Part I-B of *khatauni*)		Total recorded in Part I of *khatauni*		Tenants under permanent tenure-holders in Agra (class 16)		Serial no.
Number of persons	Total area held	Number of persons	Total area held	Number of persons	Total area held	Number of persons	Total area held	
30	31	32	33	34	35	36	37	
	Acres		Acres		Acres		Acres	
1,077	1,773	..	..	44,469	1,95,366	..	..	1
162	47	53	233	42,328	97,319	..	..	2
2,195	702	..	..	3,21,213	9,21,112	..	..	3
25,865	9,160	..	..	5,18,409	4,43,792	..	..	4
1,276	454	..	..	2,48,640	7,64,024	..	..	5
14,794	6,867	..	..	2,11,919	4,52,057	..	..	6
21,920	22,267	5,562	18,708	2,93,358	10,31,748	..	..	7
4,237	881	2	3	3,56,354	7,97,071	..	..	8
2,177	656	..	..	6,06,443	11,61,009	..	..	9
9,724	3,141	..	..	4,59,252	9,61,144	..	..	10
9,942	3,313	..	..	4,02,363	9,86,535	..	..	11
5,831	939	..	..	2,52,527	7,69,343	..	..	12
6,164	1,524	..	..	3,92,501	8,72,856	..	..	13
43,746	11,204	..	..	5,01,153	6,83,603	..	..	14
26,484	8,237	..	..	4,58,596	8,10,205	..	..	15
53,284	22,546	..	..	5,69,702	7,36,563	..	..	16
32,773	15,090	..	..	4,13,066	6,57,597	..	..	17
25,031	10,141	107	38	6,72,295	10,73,480	..	..	18
3,840	2,116	..	..	5,17,299	12,17,913	..	..	19
30,570	16,223	..	..	5,57,874	8,66,380	..	..	20
51,311	36,187	..	..	5,20,337	9,88,183	..	..	21
31,014	17,155	..	..	4,02,046	7,11,439	..	..	22
67,218	52,769	45	40	6,13,583	13,25,694	..	..	23
11,237	9,841	12,093	20,851	1,51,185	3,94,076	..	..	24
48,973	42,495	15,799	22,368	4,26,506	7,33,127	..	..	25
51,879	55,148	23,391	51,185	3,34,555	7,24,939	..	..	26
30,532	27,501	3,819	18,228	3,23,878	11,31,252	..	..	27
26,587	15,648	7,338	9,409	5,48,534	10,80,443	..	..	28
51,019	28,481	45,990	1,16,437	4,82,505	7,99,366	..	..	29
49,337	42,299	31,320	81,472	4,23,169	7,46,337	..	..	30
49,416	44,975	26,742	54,232	5,39,646	6,31,071	..	..	31
51,950	35,969	10,664	30,994	3,66,922	8,07,284	.	..	32
5,526	3,420	..	..	2,22,632	7,63,572	..	..	33
3,869	3,974	..	..	3,13,522	12,23,677	..	..	34
3,086	2,449	58	110	2,69,457	11,26,171	..	..	35
318	235	2	4	3,14,845	11,85,333	..	..	36
11,843	6,135	5,529	1,50,940	2,71,518	10,48,931	..	..	37
12,012	17,077	3,478	9,889	2,86,605	11,40,389	..	..	38
32,183	21,658	23,322	85,636	4,97,677	13,42,704	..	..	39
30,639	9,571	..	..	10,93,738	14,29,382	..	..	40
19,491	5,428	5,150	17,765	8,56,373	12,00,547	..	..	41
64,016	15,509	..	..	10,21,383	11,57,637	..	..	42
35,213	12,856	2,[illegible]38	4,608	4,82,312	5,85,236	..	..	43
62,583	23,79[illegible]	..	..	8,11,540	7,59,848	..	..	44
24,731	8,819	4,976	4,024	5,35,134	6,63,615	..	..	45
25,024	14,090	9,362	16,344	4,44,912	6,69,225	..	..	46
32,539	11,081	4,060	3,509	11,62,442	10,58,815	675	514	47
13,04,638	**7,02,029**	**2,41,100**	**6,97,027**	**2,15,56,617**	**4,13,29,440**	**675**	**514**	

15. *Statement showing the number of persons holding various interests in* 1352 Fasli *for the United Provinces (except Almora*

Serial no.	Natural divisions and districts	Tenants of sir and *khudkasht* (class 17 in Agra and 10 in Avadh)		Tenants under rent-free grantees and grantees at favourable rates of rent (class 18 in Agra and 10A in Avadh)	
		Number of persons	Total area held	Number of persons	Total area held
	1	38	39	40	41
			Acres		Acres
	I—*Himalaya, West*				
1	Naini Tal	749	952	162	203
2	Dehra Dun	1,606	1,394	89	85
	II—*Sub-Himalaya, West*				
3	Saharanpur	11,003	19,033	2,280	1,798
4	Bareli	8,845	7,279	3,025	1,824
5	Bijnor	3,155	6,094	293	224
6	Pilibhit	2,502	2,237	1,645	1,161
7	Kheri	8,283	10,369	3,077	4,641
	III—*Indo-Gangetic Plain, West*				
8	Muzaffarnagar	8,612	10,141	2,638	1,211
9	Meerut	13,463	17,294	1,942	916
10	Bulandshahr	5,640	8,042	574	504
11	Aligarh	8,266	16,347	3,635	2,349
12	Mathura	7,688	11,924	2,888	2,563
13	Agra	14,177	17,241	8,601	5,927
14	Mainpuri	13,486	11,950	18,448	7,434
15	Etah	16,223	14,681	7,051	2,892
16	Farrukhabad	33,548	20,603	11,287	5,882
17	Etawah	11,983	14,508	15,338	10,817
18	Budaun	26,822	27,102	2,171	1,610
19	Moradabad	11,689	12,408	3,125	3,195
20	Shahjahanpur	24,077	21,570	2,534	1,814
	IV—*Indo-Gangetic Plain, Central*				
21	Kanpur	14,601	18,394	4,447	3,393
22	Fatehpur	15,383	13,810	4,874	2,981
23	Allahabad	34,305	37,639	2,086	1,735
24	Lucknow	6,758	7,194	3,583	3,782
25	Unnao	19,622	20,640	6,595	6,762
26	Rae Bareli	17,320	19,948	3,848	3,449
27	Sitapur	17,526	22,780	6,590	7,077
28	Hardoi	45,359	45,191	8,670	7,036
29	Faizabad	33,145	35,114	2,139	1,275
30	Sultanpur	35,554	25,442	2,487	1,753
31	Pratapgarh	18,019	10,791	2,711	1,990
32	Bara Banki	25,227	23,852	4,997	3,899
	V—*Central India Plateau*				
33	Jalaun	11,637	30,666	3,034	3,175
34	Banda	23,501	39,614	2,249	2,657
35	Hamirpur	24,924	49,322	2,813	3,361
36	Jhansi	15,766	26,131	4,396	5,630
	VI—*East Satpuras*				
37	Mirzapur	23,203	31,418	2,071	2,218
	VII—*Sub Himalaya, East*				
38	Bahraich	3,556	6,912	1,121	1,536
39	Gonda	38,200	30,271	1,505	1,597
40	Basti	88,727	42,035	1,464	474
41	Gorakhpur	40,248	23,648	667	1,092
42	Deoria	39,758	21,238	1,685	688
	VIII—*Indo-Gangetic Plain, East*				
43	Banaras	33,339	30,036	6,447	3,825
44	Jaunpur	71,674	42,307	3,423	1,022
45	Ghazipur	53,315	52,145	1,917	926
46	Ballia	50,141	47,371	6,140	3,660
47	Azamgarh	1,33,450	62,006	2,177	895
	Grand Total ..	**11,86,075**	**10,67,084**	**1,84,939**	**1,34,938**

land and total areas under various classes for the Fasli *year ending June* 30, 1945 *and Garhwal districts and Hill Pattis of Naini Tal district*—(concluded)

Lessees under section 252 of the United Provinces Tenancy Act, 1939 (class 18A in Agra and 10B in Avadh)		Sub-tenants (class 19 in Agra and 11 in Avadh)		Occupiers without proper consent (class 20 in Agra and 12 in Avadh)		Total recorded in Part II of the *khatauni*		Serial no.
Number of persons	Total area held	Number of persons	Total area held	Number of persons	Total area held	Number of persons	Total area held	
42	43	44	45	46	47	48	49	
	Acres		Acres		Acres		Acres	
..	..	3,062	4,904	417	426	4,390	6,485	1
..	..	1,342	1,847	900	628	3,937	3,954	2
36	72	11,951	23,545	14,494	14,273	39,764	58,721	3
26	33	33,604	41,965	25,787	23,745	71,287	74,846	4
2	16	5,390	14,587	7,506	11,990	16,346	32,911	5
..	..	19,405	21,805	6,238	8,423	27,790	33,626	6
12	10	16,688	27,092	15,781	19,143	45,841	61,255	7
..	..	8,333	11,625	23,949	27,083	43,532	50,000	8
597	297	9,119	10,627	41,974	31,207	67,095	60,341	9
..	..	6,262	12,934	12,018	13,429	24,494	34,909	10
..	..	8,269	18,349	24,815	17,327	44,985	54,272	11
25	22	13,157	20,999	7,526	8,819	31,284	44,327	12
..	..	26,784	36,741	15,741	16,257	65,303	76,166	13
..	..	16,234	15,626	30,722	17,522	78,890	52,532	14
..	..	21,420	26,516	46,129	20,938	90,823	65,027	15
..	..	44,439	33,100	47,910	17,305	1,37,184	76,890	16
..	..	10,170	11,941	12,688	10,009	50,179	47,275	17
3	1	28,448	34,835	62,324	65,164	1,19,768	1,28,712	18
.	..	37,670	54,942	46,864	24,083	99,348	94,628	19
..	..	52,619	55,146	35,209	28,148	1,14,439	1,06,678	20
17	6	19,315	22,190	15,664	12,797	54,044	56,780	21
..	..	22,659	23,124	9,041	5,687	51,957	45,602	22
1	1	34,889	39,537	21,423	20,677	92,704	99,589	23
..	..	15,054	22,383	8,499	8,117	33,894	41,476	24
23	41	30,324	39,995	29,394	21,503	84,958	88,941	25
..	..	40,897	52,214	6,225	4,897	68,290	80,508	26
39	59	56,414	69,628	19,746	19,430	1,00,315	1,18,974	27
..	..	42,289	45,986	48,532	47,150	1,44,850	1,45,363	28
..		63,865	47,027	47,948	16,474	1,67,097	1,01,890	29
..	..	47,471	36,738	20,321	11,371	1,05,833	75,304	30
10	6	29,306	26,437	6,015	4,090	56,061	43,314	31
..	..	55,453	64,030	11,180	7,416	96,857	99,197	32
8	6	12,138	22,615	16,026	23,117	42,943	79,579	33
..	..	24,179	34,941	19,232	28,545	69,161	1,05,757	34
..	..	28,099	58,214	10,719	19,865	66,555	1,30,762	35
..	..	18,351	34,659	18,265	19,816	56,778	86,236	36
..	..	35,574	45,922	12,249	15,878	73,097	95,436	37
3	2	59,462	59,120	30,578	26,631	94,720	94,201	38
43	153	58,224	50,879	57,521	32,425	1,55,493	1,15,325	39
16	6	47,469	16,301	87,184	29,869	2,24,860	88,685	40
..	..	23,987	10,395	23,229	14,066	88,131	49,202	41
24	13	46,795	21,166	26,943	13,445	1,15,20	56,550	42
112	127	80,084	74,006	14,410	6,951	1,34,392	1,14,945	43
..	..	1,26,316	87,155	8,714	2,921	2,10,127	1,33,405	44
..	..	52,685	45,924	15,540	8,934	1,23,457	1,07,929	45
135	132	65,350	50,749	28,662	19,914	1,51,103	1,22,340	46
..	..	82,603	31,912	63,652	26,725	2,81,882	1,21,538	47
1,132	**1,003**	**15,93,718**	**16,12,274**	**11,54,904**	**8,46,630**	**41,21,443**	**36,62,443**	

16. *Statement showing the number and land revenue of* waqfs *and trusts in the United Provinces, based on the records of* 1354 *Fasli*

Serial no.	Natural divisions and districts	Private *waqfs* and trusts		Mixed *waqfs* and trusts			Public or charitable *waqfs* and trusts	
		Number	Land revenue	Number	Land revenue	Estimated amount of income spent on public or charitable purposes	Number	Land revenue
	1	2	3	4	5	6	7	8
			Rs. a. p.		Rs. a. p.	Rs. a. p.		Rs. a. p.
	I—*Himalaya, West*							
1	Naini Tal	1	581 0 0	..	..	..	24	2,685 1 0
2	Dehra Dun	2	258 6 0	..	..	..	15	2,308 8 0
	Total ..	3	**839 6 0**	..	..	..	**39**	**4,993 9 0**
	II—*Sub-Himalaya, West*							
3	Saharanpur	378	21,248 0 9	53	3,352 3 6	12,673 3 0	620	24,996 4 10
4	Bareli	448	88,126 12 6	159	48,926 13 0	8,578 0 10	664	74,798 15 11
5	Bijnor	427	56,972 12 4	67	7,744 5 3	2,252 11 11	344	16,400 7 1
6	Pilibhit	485	46,776 5 9	7	1,523 15 0	659 5 0	280	48,409 6 10
7	Kheri	20	15,702 6 0	3	2,214 6 0	2,773 11 0	49	20,550 15 8
	Total ..	1,758	2,27,826 5 4	289	63,761 10 9	26,936 15 9	1,957	1,85,156 2 4
	III—*Indo-Gangetic Plain, West*							
8	Muzaffarnagar	261	23,993 9 5	40	11,208 7 11	3,081 5 11	475	32,862 13 2
9	Meerut	668	34,772 10 4	49	2,587 9 4	6,594 13 0	425	33,098 11 1
10	Bulandshahr	467	2,13,799 6 10	36	7,397 10 11	1,477 10 0	242	69,809 10 7
11	Aligarh	183	74,600 12 2	162	58,278 5 5	34,710 8 7	518	71,890 3 3
12	Mathura	44	35,599 9 5	5	1,629 0 0	7,371 4 10	284	59,421 14 2
13	Agra	42	17,023 10 10	..	..	..	426	51,521 5 2
14	Mainpuri	65	7,985 15 8	1	..	54 0 3	200	45,205 10 5
15	Etah	118	50,124 9 7	144	1,822 0 0	12,181 7 11	243	35,458 1 10
16	Farrukhabad	429	82.377 6 5	10	478 15 3	10,698 1 0	336	27,183 11 0
17	Etawah	69	21,154 8 4	11	2,325 15 6	979 0 0	166	38,826 6 11
18	Budaun	651	43,116 0 0	166	11,902 0 0	33,310 0 0	1,165	77,520 0 0
19	Moradabad	1,880	1,50,068 9 5	73	8,993 8 11	9,951 9 7	1,095	78,969 6 6
20	Shahjahanpur	314	29,248 9 1	108	26,143 7 9	13,141 9 0	386	54,993 8 7
	Total ..	**5,191**	**7,83,865 5 6**	**805**	**1,32,767 1 0**	**1,33,551 8 1**	**5,961**	**6,76,671 6 8**

	IV—*Indo-Gangetic Plain, Central*																							
21	Kanpur	..	..	..	173	29,329	5	1	90	32,903	1	7	32,455	0	0	569	1,12,881	12	0
22	Fatehpur	..	..	..	173	34,185	6	0	24	12,185	1	4	7,702	0	0	290	36,878	6	10
23	Allahabad	..	..	..	901	76,097	4	1	14	2,942	8	11	2,883	7	7	295	55,954	9	3
24	Lucknow	..	..	..	141	63,764	6	5	5	721	12	9	..			140	22,038	0	10
25	Unnao	..	..	..	69	14,487	9	2	48	9,337	14	5	4,362	9	0	261	43,985	11	4
26	Rae Bareli	..	..	..	61	15,032	15	2	16	1,405	5	6	2,952	5	0	96	11,640	2	10
27	Sitapur	..	..	..	50	10,464	11	10	85	10,323	4	3	16,824	7	9	190	64,245	3	3
28	Hardoi	..	..	..	255	17,546	0	2	7	707	0	4	220	0	0	188	14,469	5	4
29	Faizabad	..	..	..	6	2,605	15	11	5	3,266	14	0	17,947	3	3	102	17,982	2	6
30	Sultanpur	..	..	..	1	75	10	6	2	78	2	0	25	0	0	29	4,792	5	2
31	Pratapgarh	..	..	..	18	73,044	10	5	5	699	0	0	4,624	15	0	45	18,258	13	9
32	Bara Banki	..	..	..	344	53,088	8	1	105	8,763	4	7	4,771	0	9	225	42,184	3	1
	Total			..	**2,192**	**3,89,722**	**6**	**10**	**406**	**83,333**	**6**	**8**	**94,768**	**0**	**4**	**2,430**	**4,45,310**	**12**	**2**
	V—*Central India Plateau*																		
33	Jalaun	..	..	..	114	984	6	10	12	6,657	8	0	9,354	0	0	427	25,732	4	6
34	Banda	..	..	..	8	6,063	13	0	14	7,519	11	1	1,487	7	6	106	10,235	3	7
35	Hamirpur	..	..	..	4	920	0	0	14	2,935	8	6	5,065	0	0	237	15,459	3	7
36	Jhansi	..	..	..	12	1,242	14	9	2	2,566	4	0	4,600	0	0	299	6,308	5	9
	Total			..	138	9,211	2	7	42	19,678	15	7	17,506	7	6	1,069	57,735	1	5
	VI—*East Satpuras*																		
37	Mirzapur	..	..	..	29	6,236	10	11	32	3,888	10	10	3,446	3	6	32	5.509	13	4
	VII—*Sub-Himalaya, East*																		
38	Bahraich	..	..	..	27	15,729	11	9	..	..			..			21	1,370	12	5
39	Gonda	..	..	..	44	7,017	15	1	9	943	6	0	1,129	8	0	112	31,832	10	2
40	Basti	..	..	..	14	4,939	2	7	8	3,368	5	1	5,181	2	5	205	27,238	6	4
41	Gorakhpur	..	..	..	188	41,662	10	3	10	633	3	4	1,39,982	6	7	88	27,677	11	3
42	Deoria	..	..	..	29	4,187	3	10	5	1,950	0	1	4,556	8	0	18	1,134	11	2
	Total			..	**302**	**73,536**	**11**	**6**	**32**	**6,894**	**14**	**6**	**1,50,849**	**9**	**0**	**444**	**89,244**	**3**	**4**
	VIII—*Indo-Gangetic Plain, East*																		
43	Banaras	..	..	..	65	11,836	1	3	7	1	15	1	..			56	20,653	10	8
44	Jaunpur	..	..	..	189	35,610	10	5	38	1,225	15	5	2,416	7	2	269	36,417	2	2
45	Ghazipur	..	..	..	275	32,347	15	7	31	13,595	13	10	6,162	0	0	340	24,716	0	5
46	Ballia	..	..	..	108	5,691	8	4	168	6,750	12	1	14,374	7	6	44	3,981	11	10
47	Azamgarh	..	..	..	1,615	47,820	9	1	271	8,568	15	4	29,654	5	3	489	16,083	14	2
	Total			..	**2,252**	**1,33,306**	**12**	**8**	**515**	**30,143**	**7**	**9**	**52,607**	**3**	**11**	**1,198**	**1,01,852**	**7**	**3**
	Grand Total			..	**11,865**	**16,24,544**	**13**	**4**	**2,121**	**3,40,468**	**2**	**1**	**4,87,939**	**2**	**1**	**13,130**	**15,66,473**	**7**	**6**

17. *Statement showing details of agricultural farms of more than 50 acres in area organised by zamindars in the United Provinces (except Almora and Garhwal districts and the Hill Pattis of Naini Tal district) for* 1946-47 (1354 *Fasli*)

Natural divisions and districts	Number	Number of farms with an area of—						Total area in acres	Agricultural technique employed
		50—60 acres	61—70 acres	71—80 acres	81—90 acres	91—100 acres	Above 100 acres		
1	2	3	4	5	6	7	8	9	10
I.—*Himalaya, West*									
1. Naini Tal	..	..	..	..	..	..	..	..	
2. Dehra Dun	*15	1	1	2	1	2	8	3,706	Spades.
II.—*Sub-Himalaya, West*									
3. Saharanpur	13	3	1	3	1	..	5	1,472	Plough and bullocks.
4. Bareli	8	3	..	1	..	1	3	731	Do. Tractors on one farm, which yields 12 maunds per acre.
5. Bijnor	42	8	5	4	1	1	23	6,764	Mostly plough and bullocks.
6. Pilibhit	7	..	..	1	..	..	6	1,627	Partially mechanised.
7. Kheri	32	12	2	3	3	1	11	4,608	Mostly plough and bullocks.
III.—*Indo-Gangetic Plain, West*									
8. Muzaffarnagar ..	20	4	5	1	..	2	8	3,318	Plough and bullocks and tube-well.
9. Meerut	12	2	1	1	2	1	5	1,188	Plough and bullocks.
10. Bulandshahr ..	12	5	..	2	1	2	2	1,306	Ditto.
11. Aligarh	14	2	2	..	1	2	7	1,631	(Ditto. Tractor in one farm.)
12. Mathura	3	..	1	1	1	..	..	233	Ditto.
13. Agra	2	..	..	..	..	..	2	477	Partially mechanised.
14. Mainpuri	2	1	1	..	..	..	..	126	Plough and bullocks.
15. Etah	13	1	1	..	1	2	8	2,078	Ditto.
16. Farrukhabad ..	2	..	..	..	1	..	1	278	Ditto.
17. Etawah	5	2	1	..	1	..	1	422	Ditto.
18. Budaun	4	..	1	..	1	..	2	365	Ditto.
19. Moradabad	30	3	4	4	4	4	11	3 036	Ditto.
20 Shahjahanpur ..	6	2	2	1	..	..	1	499	Partially mechanised (yield of sugarcane 500 and rabi grains 12 maunds per acre).

IV—*Indo-Gangetic Plain, Central*									
21. Kanpur	3	1	..	..	..	..	2	354	Plough and bullocks.
22. Fathepur	1	..	..	..	1	..	..	82	Ditto.
23. Allahabad	..	..	..	..	..	..	..	..	
24. Lucknow	1	..	..	1	..	..	..	80	Partially mechanised.
25. Unnao	2	2	..	..	..	..	..	115	Plough and bullocks.
26. Rae Bareli	2	..	1	..	..	..	1	177	Ditto.
27. Sitapur	17	..	..	..	..	..	..	1,633	Ditto.
28. Hardoi	9	4	..	2	2	1	..	651	Ditto.
29. Faizabad	..	..	..	..	..	..	..	..	
30. Sultanpur	..	..	..	..	..	..	..	..	
31. Pratapgarh	1	..	..	..	..	..	1	874	Mechanised.
32. Bara Banki	4	1	..	..	..	1	2	883	Plough and bullocks.
V—*Central India Plateau*									
33. Jalaun	6	1	1	..	..	2	2	708	Ditto.
34. Banda	6	5	..	..	..	..	1	418	Ditto. and tractors.
35. Hamirpur	† 1	..	..	..	..	..	..	..	
36. Jhansi	..	..	..	..	..	..	..	..	
VI—*East Satpuras*									
37. Mirzapur	..	..	..	..	..	..	..	..	
VII—*Sub-Himalaya, East*									
38. Bahraich	16	2	2	3	1	2	6	1,984	Ditto.
39. Gonda	13	4	1	2	2	..	4	1,319	Ditto.
40. Basti	..	..	..	..	..	..	..	..	..
41. Gorakhpur	46	6	3	5	4	2	26	8,619	Some partially mechanised, yield 15—25 per cent. more.
42. Deoria	25	4	1	3	1	..	16	8,607	Mostly mechanised, economic condition good, yield of sugarcane 500, wheat 15, paddy 12 maunds per acre.
VIII—*Indo-Gangetic Plain, West*									
43. Banaras	..	..	..	..	..	..	..	..	..
44. Jaunpur	4	3	..	..	..	..	1	262	Plough and bullocks.
45. Ghazipur	..	..	..	..	..	..	..	..	
46. Ballia	..	..	..	..	..	..	..	..	
47. Azamgarh	2	..	..	..	1	..	1	213	Partially mechanised.
Total ..	‡401	82	37	40	31	26	167	60,844	

*All tea-estates.
†Owned by Government.
‡ Includes 17 farms in Sitapur and one in Hamirpur which could not be classified owing to lack of details.

18. *Statement showing the number of under-proprietors, sub-proprietors, thekadars and mortgagees in the United Provinces (except Almora and Garhwal districts and Hill Pattis of Naini Tal district) according to the records for* 1353 *Fasli* (1945-46)

Natural divisions and districts	Number of under-proprietors		Number of sub-proprietors	Number of *thekadars*	Number of mortgagees
	Sub-settlement holders	Other under-proprietors			
1	2	3	4	5	6
I—*Himalaya, West*					
1. Naini Tal	..	..	..	46	..
2. Dehra Dun	..	..	31	33	1
II—*Sub-Himalaya, West*					
3. Saharanpur	..	..	362	63	2,318
4. Bareli	..	..	..	190	1,072
5. Bijnor	..	..	..	267	766
6. Pilibhit	..	..	..	85	253
7. Kheri	431	4,293	..	45	341
III—*Indo Gangetic Plain, West*					
8. Muzaffarnagar ..	..	..	..	873	12,030
9. Meerut	..	..	..	573	15,156
10. Bulandshahr	..	..	1,943	184	7,172
11. Aligarh ..	..	..	..	165	7,382
12. Mathura	..	..	..	162	19,185
13. Agra ..	..	..	..	119	9,484
14. Mainpuri	..	..	116	268	3,358
15. Etah	..	..	..	234	3,565
16. Farrukhabad	..	..	1,019	446	4,030
17. Etawah	..	.	..	61	484
18. Budaun	..	..	272	392	5,211
19. Shahjahanpur	..	..	..	86	429
20. Moradabad	..	..	..	727	3,947
IV—*Indo-Gangetic Plain, Central*					
21. Kanpur	..	..	..	223	1,066
22. Fatehpur	..	..	..	52	2,211
23. Allahabad	..	..	45	212	2,858
24. Lucknow	1,114	4,063	..	219	896
25. Unnao	764	9,548	..	73	3,458
26 Rae Bareli	1,996	23,454	..	34	2,809
27. Sitapur	620	3,821	..	97	1,363
28. Hardoi	2,764	9,219	..	1,321	8,721
29. Faizabad	32,522	47,556	..	206	13,148
30. Sultanpur	11,785	31,767	..	50	24,538
31. Pratapgarh	12,958	19,461	..	906	5,357
32. Bara Banki	4,959	11,484	..	66	8,123
V—*Central India Plateau*					
33. Jalaun	..	..	135	49	835
34. Banda	..	..	..	234	3,171
35. Hamirpur	..	..	183	195	1,692
36. Jhansi	..	..	2,603	92	353
VI.—*East Satpuras*					
37. Mirzapur	..	..	6,524	387	1,998
VII—*Sub-Himalaya, East*					
38. Bahraich	781	1,988	..	749	91
39. Gonda	21,681	22,418	..	4,124	4,752
40. Basti	..	..	..	2,302	10,482
41. Gorakhpur	..	..	5,657	2,066	10,348
42. Deoria	..	..	..	188	9,062
VIII—*Indo-Gangetic Plain, East*					
43. Banaras	..	..	2,946	84	1,689
44. Jaunpur	..	..	3,194	507	5,883
45. Ghazipur	..	..	5,209	208	1,308
46. Ballia	..	..	8,93	116	3,077
47. Azamgarh	..	..	4,181	416	9,671
Grand Total ..	92,375	1,89,072	43,355	20,495	2,35.144

NOTE—The figures have been taken from the patwari records of each village and hence they represent only the approximate number, as persons having interest in more than one village have been counted as many times as the number of villages in which they had interest.

19(i). Distribution of number of zamindars over categories of land revenue

(*c.f. Statement no.* 1)

NOTE—*One fully shaded figure represents* 10,000 *persons*



19(ii). Distribution of land revenue over various categories

(*c.f. Statement no.* 1)

Amount payable by Zamindars paying

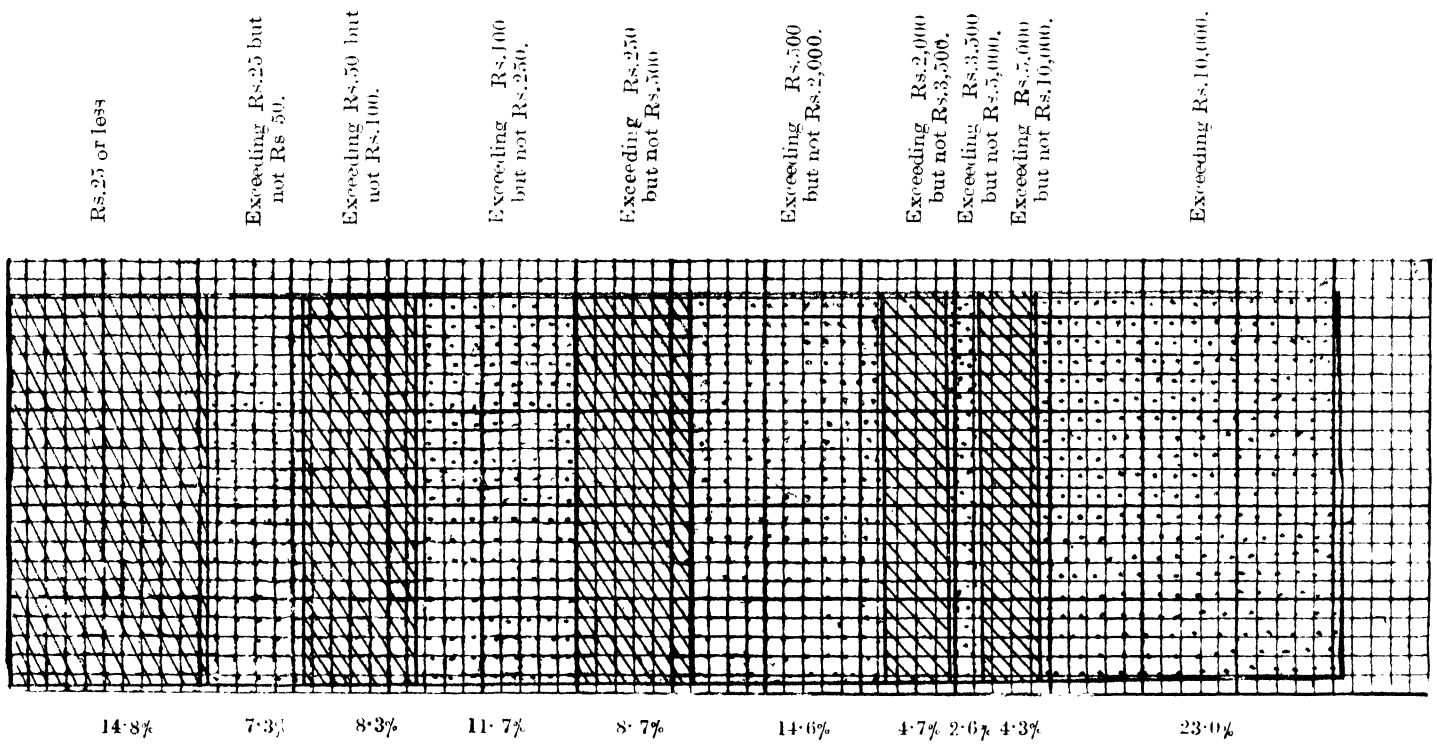

19(iii). Distribution of number of zamindars holding sir and khudkasht land of various sizes

(*c.f. Statement no.* 3)

NOTE *One fully shaded figure represents* 10,000 *persons.*



19(iv). Distribution of area of sir and khudkasht held by zamindars in holdings of different sizes

(*cf. Statement no.* 3)

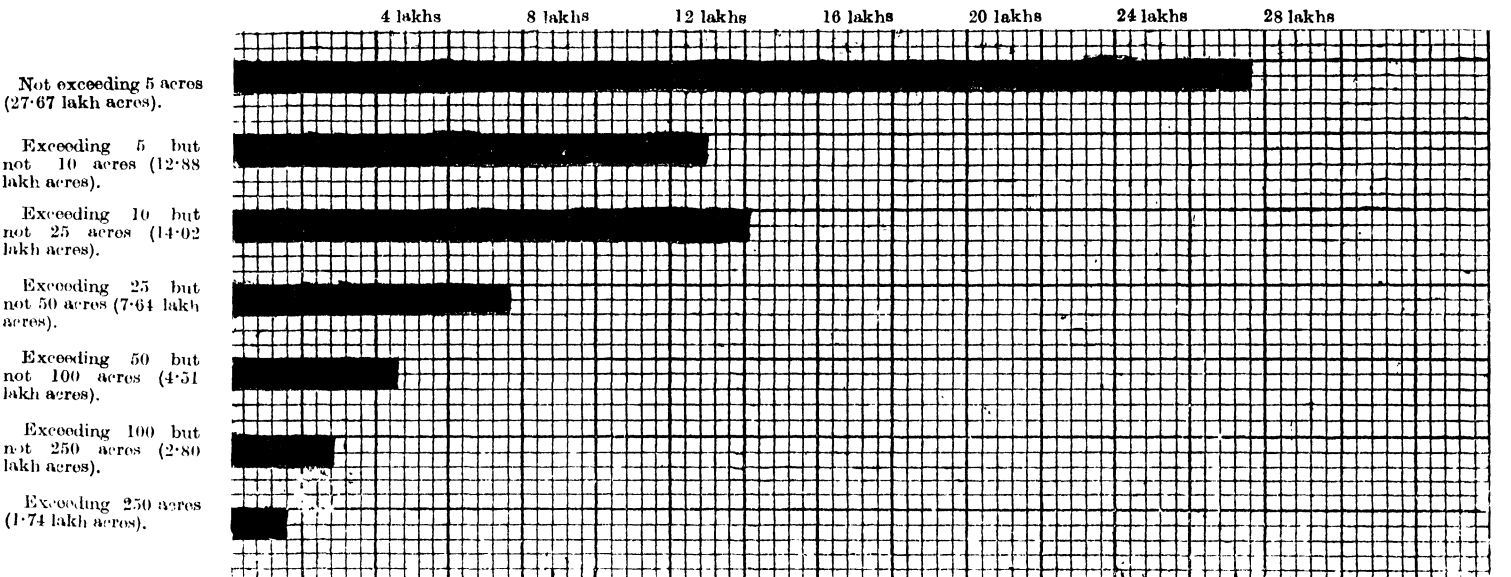

19(v). Distribution of number of persons cultivating or otherwise occupying land according to sizes of holdings

(*cf. Statement no.* 5)

(Each fully shaded figure represents 1,00,000 persons)

Not exceeding ·5 acres.
(No. of persons = 26·43 lakhs.)

Exceeding ·5 but not 1 acre.
(No. of persons = 19·96 lakhs.)

Exceeding 1 but not 2 acres.
(No. of persons = 22·06 lakhs.)

Exceeding 2 but not 3 acres.
(No. of persons = 14·30 lakhs.)

Exceeding 3 but not 4 acres).
(No. of persons = 9·92 lakhs.)

Exceeding 4 but not 5 acres.
(No. of persons = 7·03 lakhs.)

Exceeding 5 but not 6 acres.
(No. of persons = 5·15 lakhs.)

Exceeding 6 but not 7 acres.
(No. of persons = 3·78 lakhs.)

Exceeding 7 but not 8 acres.
(No. of persons = 2·83 lakhs.)

Exceeding 8 but not 9 acres.
(No. of persons = 2·16 lakhs.)

Exceeding 9 but not 10 acres.
(No. of persons = 1·71 lakhs.)

Exceeding 10 but not 12 acres.
(No. of persons = 2·06 lakhs.)

Exceedings 12 but not 14 acres.
(No. of persons = 1·38 lakhs.)

Exceeding 14 but not 16 acres.
(No. of persons = 0·96 lakh.)

Exceeding 16 but not 18 acres.
(No. of persons = 0·68 lakh.)

Exceeding 18 but not 20 acres.
(No. of persons = 0·51 lakh.)

Exceeding 20 but not 25 acres.
(No. of persons = 0·70 lakh.)

Exceeding 25 acres.
(No. of persons = 1·15 lakhs.)



19(vi). Distribution of holdings area according to sizes of holdings

(*c.f. Statement no.* 5)

NOTE -*One inch on the horizontal scale represents five lakh acres.*

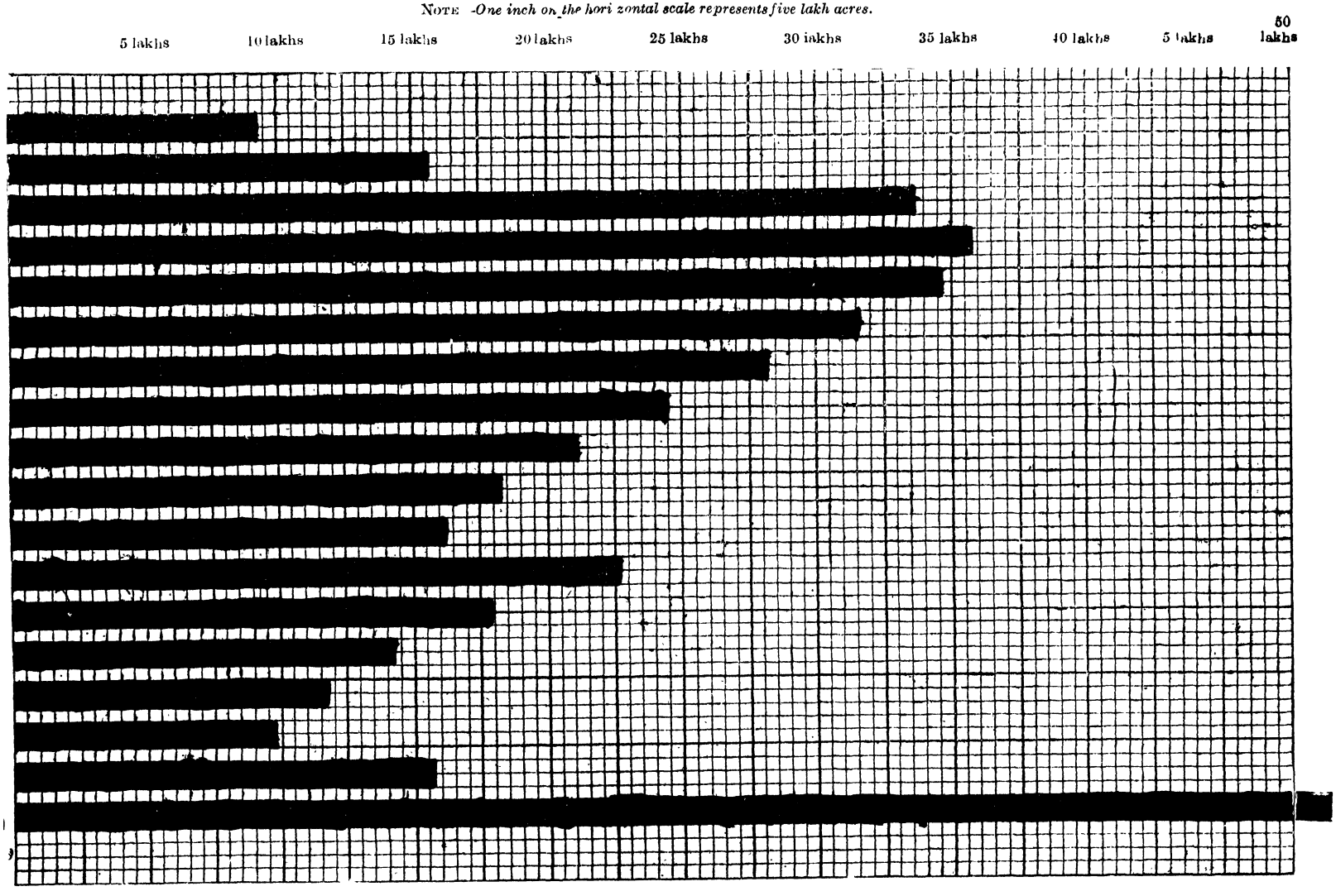

(*c.f. Statement no.* 23)

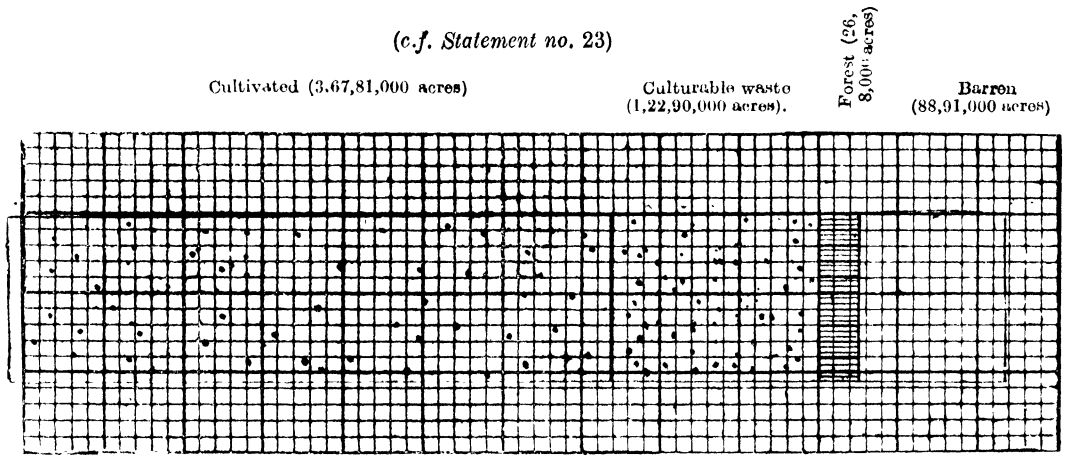

19(viii). Net cultivated area in the United Provinces, (1353 Fasli)

Irrigated (1,13,00,000 acres)

Unirrigated (2,53,00,000 acres)

(*c.f. Statement no.* 25)

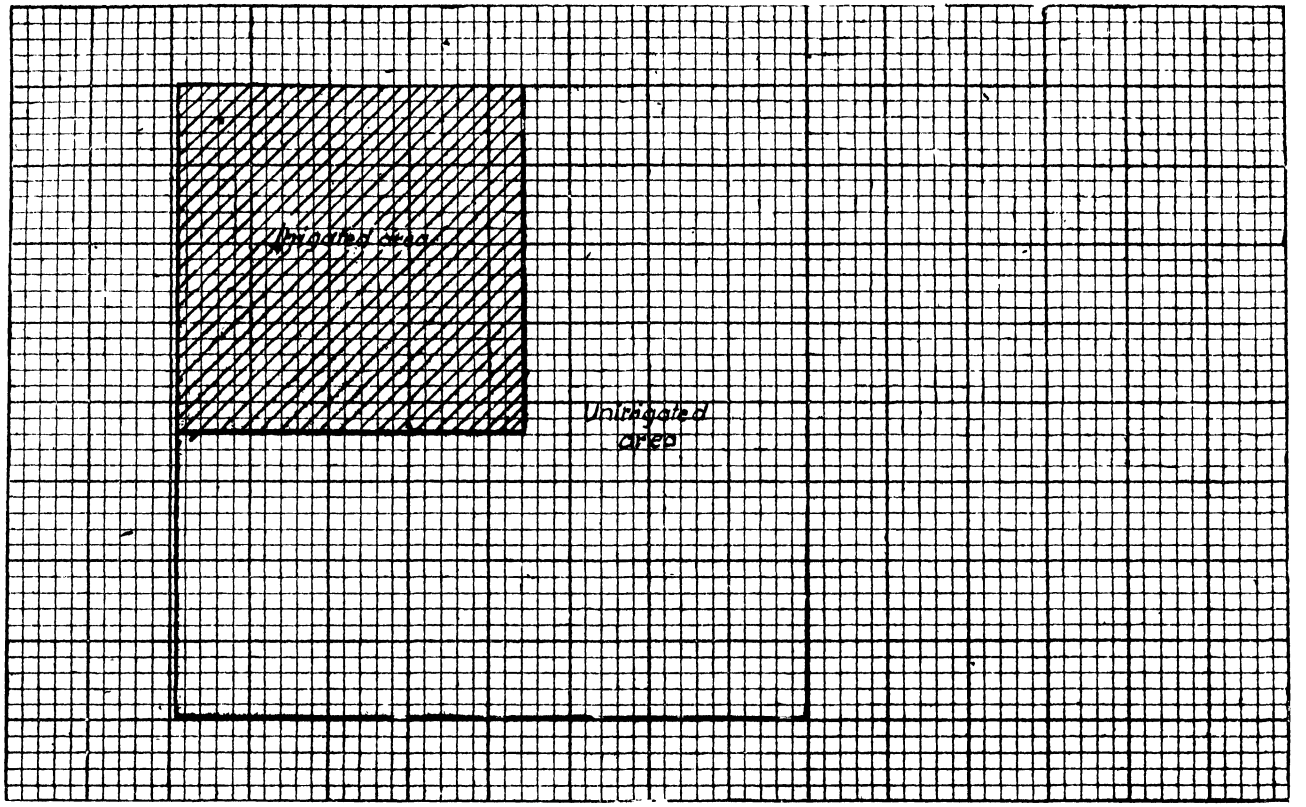

(*c.f. Statements nos.* 1 *and* 21)

NOTE.—*One fully laden bag contains one crore of rupees* (*Rs.*1,00,00,000)

Recorded rental (grains and cash) including *sayar* and *siwai* income (Rs.18 crores).

Total land revenue (Rs.7 crores).



NOTE BY THE SECRETARIES

With a few minor exceptions the statistics compiled by the Zamindari Abolition Committee are of the nature of extracts from land records. Their accuracy depends, therefore, upon the accuracy of the annual land records themselves, the care with which the extracts have been made by revenue officials, namely, the patwaris and supervisor kanungos, and the quality of the supervision exercised by higher revenue authorities. The Zamindari Abolition Committee took considerable care to ensure the accuracy of these tables.

(i) It explained thoroughly for the guidance of the staff how to compile figures from the village records and issued necessary instructions on all complicated points from time to time as the work of compilation progressed.

(ii) All the patwaris were called to tahsil headquarters where they compiled the figures under the direct supervision of the supervisor kanungos and the general supervision of the tahsildars and naib-tahsildars concerned.

(iii) The supervisor kanungos and the superintending kanungos were made directly responsible for the accuracy of the figures compiled by the patwaris and were directed to check and sign a portion of the work done by the patwaris.

(iv) The sub-divisional officers were required to visit their respective sub-divisions and to ensure the accuracy of the work done by their subordinate staff.

(v) The services of two specially selected tahsildars, Shri Kunwar Gopal Sharma and Shri Krishna Ram Saksena, were obtained to check the statements on the spot while under preparation and to explain to the staff how to compile them from the village records. One of them worked for about a year and the other for about seven months. During this period these two officers visited all the districts of the Province at least once, and where necessary, more than once. They checked the statements by actual comparison with the land records and counting of a large number of items. All the discrepancies detected by them were brought to the notice of the District officers concerned for rectification.

(vi) Shri Momin Ali (Inspector of Kanungos), a highly experienced and able officer, was employed at the headquarters to check the statements received in the office of the Zamindari Abolition Committee. He checked all the statements received and brought to light a large number of discrepancies which were subsequently corrected by the District Officers concerned.

(vii) As a result of these tests, both on the spot and in the office, the figures supplied by many of the District Officers had to be rejected and the revised figures were accep[illegible] had been removed.

In view of these precautions we are inclined to believe that the figures are reasonably accurate.

The Government Orders that follow contain the general instructions issued to all the District Officers in the Province. For reasons of space we have not printed the large number of special instructions issued to particular District Officers from time to time.

In statements nos. 1 and 2 a zamindar has been counted only once irrespective of the number of districts in which he owns land. In the other statements zamindars or other persons holding interests in more than one pargana have been counted as many times as the number of parganas in which they hold interest in land.

This introduces a certain amount of double counting but the margin of error would not, in our opinion, be large. Had we insisted upon the enumeration of one person in one place for all the statistics compiled by us, it would have involved a tremendous amount of correspondence and exchange of slips between one pargana or one district and another, and if anything, increased the likelihood of errors and confusion. As the margin of error is for all practical purposes negligble, we considered that simple method would on the whole give better results.

A. N. JHA,
AMEER RAZA,
SECRETARIES,
Zamindari Abolition Committee,
United Provinces.

Dated July 4, 1948.

No. 276/Z.A.C.-46

(*With reference to statement no.* 1)

FROM

AMEER RAZA, ESQ.,
SECRETARY, ZAMINDARI ABOLITION COMMITTEE,
UNITED PROVINCES, CIVIL SECRETARIAT.

TO

ALL COMMISSIONERS OF DIVISIONS, UNITED PROVINCES,
INCLUDING THE DEPUTY COMMISSIONER-IN-CHARGE,
KUMAUN DIVISION.

Dated Lucknow, December 21, 1946.

Subject: **Classification of zamindars according to land revenue payable by them**

SIR,

I AM directed to refer to G. O. no. 784/I—193-1946, dated April 18, 1946 (copy enclosed for ready reference) in which information was called for regarding the number of zamindars paying land revenue of different amounts. The figures received in reply to this Government Order give rise to doubts that the zamindars who own land in more than one village, pargana, tahsil or district have been counted more than once. As the accuracy of those figures is of the greatest importance in connection with the abolition of zamindari system, I am to request you to have a fresh enumeration made in the enclosed statement in such a manner as to exclude the possibility of counting a zamindar more than once. The District Officers may be requested to give the matter their personal attention and ensure that the utmost care is taken in the preparation of these statements and adequate supervision is exercised to check their accuracy. It is absolutely essential that the statistical data supplied to the Zamindari Abolition Committee are accurate.

2. In addition to the instructions you may consider suitable to issue in this connection, the following instructions are necessary for the staff engaged on enumeration work :

(i) a zamindar should be enumerated in the village in which he usually resides ;

(ii) the name of and revenue payable by each non-resident zamindar (which can be ascertained from the residence recorded in the khewat) should be reported to the patwari in whose circle the zamindar resides ;

(iii) the reports mentioned in (ii) above should be sent to the patwari concerned through the supervisor kanungo of the circle if the residence of the zamindar is in the same supervisor kanungo's circle, through the supervisor kanungo concerned if the residence of the zamindar is in another supervisor kanungo's circle of the same tahsil, through the tahsildar concerned if the residence is in another tahsil of the same district, and through the district officer concerned if the residence is in another district ;

(iv) the statement should be prepared by the patwaris at the headquarters of each tahsil under the direct supervision of the supervisor

kanungos and under the general supervision of the tahsildar and naib-tahsildar concerned. The supervisor kanungos should be held directly responsible for the accuracy of the statement ;

(v) during the preparation of the statement the Superintending Kanungo must visit each tahsil at least twice and the sub-divisional officer at least once and see that the statement is prepared on correct lines.

3. The above instructions, apply also to the statement called for in G.O. no. 15/Z.A.C., dated October 23, 1946 (copy enclosed for ready reference). The figures should be revised if already reported.

4. The statement should be submitted to Government by the district officers positively by the end of February, 1947.

I have the honour to be,

SIR,

Your most obedient servant,

AMEER RAZA,

Secretary.

No. 276(i)/Z.A.C.-46

COPY to all District Officers except Almora and Garhwal.

By order,

AMEER RAZA,

Secretary.

I—Statement showing the classification of zamindars according to land revenue payable by them

Up to 250	From 251 to 500	From 501 to 1,000	From 1,001 to 1,500	From 1,501 to 2,000	From 2,001 to 2,500	From 2,501 to 3,000	From 3,001 to 3,500	From 3,501 to 4,000	From 4,001 to 4,500	From 4,501 to 5,000	From 5,001 to 10,000	From 10,001 upwards	Remarks
1	2	3	4	5	6	7	8	9	10	11	12	13	14

II—Statement showing the classification of zamindars in the district

Name of district	Number of zamindars paying a local rate of—							Remarks
	Not more than Rs.10	Over Rs.10 but not more than Rs.25	Over Rs,25 but not more than Rs.100	Over Rs.100 but not more than Rs.300	Over Rs.300 but not more than Rs.500	Over Rs 500 but not more than Rs.1,000	Over Rs.1,000	
1	2	3	4	5	6	7	8	9

COPY of G. O. no. 784/I—193-46, dated April 18, 1946, to all Commissioners of Divisions including the Deputy Commissioner-in-charge, Kumaun Division.

Subject : **Classification of zamindars**

I am directed to request you to submit at an early date a consolidated statement in the form enclosed herewith

No. 15/Z.A.C.

(*With reference to statement no.* 1)

FROM

AMEER RAZA, ESQ.,
OFFICER ON SPECIAL DUTY AT THE HEADQUARTERS
OF GOVERNMENT, UNITED PROVINCES,
REVENUE DEPARTMENT,

To

ALL DISTRICT OFFICERS IN THE UNITED PROVINCES.

Dated Lucknow, October 23, 1946.

SIR,

I AM directed to request you to kindly supply statistics relating to the classification of zamindars according to the attached form at an early date. The reply may be addressed to the Secretary, Zamindari Abolition Committee, Civil Secretariat, Lucknow.

I have the honour to be,
SIR,
Your most obedient servant,
AMEER RAZA,
Officer on Special Duty.

No. 15(1)/Z.A.C. of date

COPY forwarded to all Commissioners of Divisions including the Deputy Commissioner-in-charge, Kumaun Division.

By order,
AMEER RAZA,
Officer on Special Duty.

Persons paying Rs.25 or less as land revenue		Persons paying land revenue exceeding Rs.25 but not exceeding Rs.50		Persons paying land revenue exceeding Rs.50 but not exceeding Rs.75		Persons paying land revenue exceeding Rs.75 but not exceeding Rs.100		Persons paying land revenue exceeding Rs.100 but not exceeding Rs.150		Persons paying land revenue exceeding Rs.150 but not exceeding Rs.200		Persons paying land revenue exceeding Rs.200 but not exceeding Rs.250		Remarks.
Total number	Total amount paid	Total number	Total amount paid	Total number	Total amount paid	Total number	Total amount paid	Total number	Total amount paid	Total number	Total amount paid	Total number	Total amount paid	

No. 417/Z.A.C.

(With reference to statement no. 1.)

FROM

AMEER RAZA, ESQ.,
SECRETARY, ZAMINDARI ABOLITION COMMITTEE,
UNITED PROVINCES GOVERNMENT,

TO

ALL DISTRICT OFFICERS, UNITED PROVINCES
(EXCEPT ALMORA AND GARHWAL).

Dated Lucknow, January 21, 1947.

SIR,

REFERENCE G. O. no. 276/Z.A.C—46, dated December 21, 1946, directing that a zamindar should be enumerated in the village and tahsil in which he usually resides. It has been pointed out that there is some difficulty about enumerating zamindars who reside in the Indian States or in other Provinces, for statements sent by District Officers cannot be compiled there.

(i) I am directed to explain that a zamindar residing in an Indian State or in any other Province :

(*a*) should be enumerated in that village, pargana or tahsil of your district in which the larger part of his landed property lies, provided that he does not own land in any other district ;

(*b*) should be enumerated in the district in which the larger part of his property lies; if he owns land in more than one district, a statement showing his name and the land revenue payable by him should be forwarded to the District Officer concerned.

There should be no difficulty in ascertaining these facts as the patwari remains in constant touch with the zamindars or their karindas, particularly in connection with writing *siyaha*.

(ii) A zamindar residing in a district in British United Provinces should, of course, be enumerated in the district in which he resides as already directed irrespective of the question whether his landed property lies in the district of his residence or not.

(iii) Statements regarding non-resident zamindars should be forwarded immediately to the districts where they reside so that the District Officers may be able to prepare complete statements by the end of February.

(iv) The following footnote should also be given below the statement to be submitted to Government :

(*a*) Total land revenue of the district ..	..	..	..
(*b*) Reported to other districts ..	District	Number of zamindars	Land revenue
(*c*) Reported from other districts ..	District	Number of zamindars	Land revenue

2. Certain District Officers have inquired whether the statement classifying zamindars according to the local rates given on the second page of the enclosure to G. O. no. 276/Z. A. C.—46, dated December 21, 1946, should

also be prepared in this connection. I am to point out that this statement was called for by the Revenue Department of the United Provinces Government in G. O. no. 784/I—193-1946, dated April 18, 1946, for other purposes and it was mentioned in the above-noted Government Order for the sake of reference only, as will appear from its opening sentence. This statement is not required in connection with the Zamindari Abolition work. Only the statements classifying zamindars according to the land revenue payable by them are to be prepared.

3. Certain officers have also inquired from which year's khewat the statement called for in G. O. no. 276/Z.A.C.-46, dated December 21, 1946, is to be prepared. I am to say that the statement should be prepared on the basis of the most recent khewat, i.e., the khewat for the year 1354 Fasli, which is available with all the patwaris.

4. A question has also risen as to what should be the basis for classifying a revenue-free grantee. I am to say that the revenue-free grantees should be classified according to the nominal land revenue assessed on them or their predecessors at the last settlement. Where the Settlement Officer has not assessed the nominal revenue on such lands, the nominal revenue may be assumed on the basis of existing local rates or acreage rates, as the case may be.

5. I have been asked whether *thekadars* and mortgagees should be treated as zamindars for the purposes of this statement. It may be explained that for purposes of this statement the existence of mortgagees or *thekadars* should be ignored; only the mortgagors or persons granting *thekas* and the revenue recorded against their khatas should be taken into account.

I have the honour to be,

SIR,

Your most obedient servant,

AMEER RAZA,

Secretary.

No. 417(1)/Z.A.C.

COPY forwarded, for information, to all Commissioners of Divisions, including the Deputy Commissioner-in-charge, Kumaun Division.

By order,

AMEER RAZA,

Secretary.

No. 527/Z.A.C.—47 **Express Letter**

(With reference to statement no. 1.)

FROM

AMEER RAZA, ESQ.,
SECRETARY, ZAMINDARI ABOLITION COMMITTEE,
COUNCIL HOUSE, LUCKNOW,

To

ALL DISTRICT OFFICERS
(EXCEPT ALMORA AND GARHWAL).

Dated Lucknow, February 10, 1947.

SIR,

IN continuation of G. O. no. 417/Z.A.C., dated January 22, 1947, I am directed to state that certain officers have inquired whether the Crown, Railways, or Local Bodies, such as District and Municipal Boards possessing land in a district should or should not be counted as zamindars in preparing the statements called for in G. O. no. 276/Z.A.C., dated December 21, 1946. I am to explain that these owners of land should not be counted as zamindars. The land revenue, if any, assessed on such properties should, however, be shown in the statement as footnote (2), the footnote required to be given under paragraph 1(*iv*) of G. O. no. 417/Z.A.C., dated January 21, 1947, being numbered as footnote (1).

2. Some officers have also inquired whether in the statement to be prepared under G. O. no. 276/Z.A.C.-46, dated December 21, 1946, the total amount of land revenue for each class of zamindars should or should not be given. I am to explain that this information should be given in the statement in the same way as in the statement called for in G. O. no. 15/Z.A.C., dated October 23, 1946. The total number as well as the total amount paid by each class of zamindar should be reported for each class beginning from the bottom "persons paying Rs.25 or less as land revenue" up to the class from "Rs.10,000 upwards."

The columns for this information were omitted in the form of the statement due to a clerical error which is deeply regretted. In this connection it has been pointed out that the patwaris have already collected this information for determining the class of each zamindar and it is, therefore, hoped that the instruction given in this paragraph will not cause much inconvenience as the patwaris will require only a very little time to calculate the totals.

I have the honour to be,

SIR,

Your most obedient servant,

AMEER RAZA,
Secretary.

No. 1492/Z.A.C.

(With reference to statements no. 2)

FROM

AMEER RAZA, ESQ.,

SECRETARY, ZAMINDARI ABOLITION COMMITTEE,

COUNCIL HOUSE, LUCKNOW,

To

ALL DISTRICT OFFICERS,

(EXCEPT ALMORA, GARHWAL, GHAZIPUR AND NAINI TAL)

Date Lucknow, October 16, 1947.

SIR,

I AM directed to say that the Zamindari Abolition Committee urgently requires the amount of land revenue paid separately by each zamindar who has been classed under the heading "From Rs.10,001 and upwards" in the statement showing classification of zamindars according to land revenue payable by them, asked for in G. O. no. 276/Z.A.C.-46, dated December 21, 1946. A record of the land revenue payable by each zamindar in this category must have been prepared in your office for purposes of classification. I presume that this record has been kept in the office as directed. I would request you, therefore, to please furnish the information required within a week.

No. 1086/Z.A.C.

(With reference to statements nos. 3 and 4.)

FROM

AMEER RAZA, ESQ.,

SECRETARY, ZAMINDARI ABOLITION COMMITTEE,

U. P. CIVIL SECRETARIAT, NAINI TAL,

To

ALL DISTRICT OFFICERS

(EXCEPT ALMORA AND GARHWAL).

Dated Naini Tal, July 11, 1947.

SIR,

I HAVE been directed to request you to kindly furnish the information indicated in the statements annexed by July 25, 1947, at the latest. As the information is urgently required by the Zamindari Abolition Committee, I would request you to kindly give it your immediate attention and to ensure that it reaches me positively by the last date.

It shall not be necessary to send information slips outside the district to ensure that a zamindar is not counted more than once. It will be quite enough to see that the same zamindar is not counted more than once in each pargana.

I have the honour to be,

SIR,

Your most obedient servant,

AMEER RAZA,

Secretary.

Statement showing the area of sir *and* khudkasht *let and unlet held by zamindars classified according to slabs of land revenue*

Zamindars classified according to slabs of land revenue	Number of zamindars	Area of *sir* and *khudkasht* unlet	Area of *sir* and *khudkasht* let	Total area of *sir* and *khudkasht* both let and unlet
Zamindars paying land revenue not exceeding Rs.250.				
Zamindars paying land revenue exceeding Rs.250 but not exceeding Rs.300.				
Zamindars paying land revenue exceeding Rs.300 but not exceeding Rs.350.				
Zamindars paying land revenue exceeding Rs.350 but not exceeding Rs.500.				
Zamindars paying land revenue exceeding Rs.500 but not exceeding Rs.1,000.				
Zamindars paying land revenue exceeding Rs.1,000 but not exceeding Rs.5,000.				
Zamindars paying land revenue exceeding Rs.5,000 but not exceeding Rs.10,000.				
Zamindars paying land revenue exceeding Rs.10,000.				

Statement showing the size of sir *and* khudkasht *both let and unlet*

Size of *sir* and *khudkasht* both let and unlet held by one zamindar	Number of zamindars	Area of *sir* and *khudkasht* let	Area of *sir* and *khudkasht* unlet	Total area of *sir* and *khudkasht* both let and unlet
Sir and *khudkasht* both let and unlet not exceeding 5 acres.				
Exceeding 5 acres but not exceeding 10 acres.				
Exceeding 10 acres but not exceeding 25 acres.				
Exceeding 25 acres but not exceeding 50 acres.				
Exceeding 50 acres but not exceeding 100 acres.				
Exceeding 100 acres but not exceeding 250 acres.				
Exceeding 250 acres				

Examples—1. Zamindar "A" holds 10 acres *sir* and *khudkasht* let and 5 acres unlet. His total *sir* and *khudkasht* amounts to 15 acres and he falls in the class "exceeding 10 acres but not exceeding 20 acres."

2. Zamindar "A" holds 10 acres *sir* and *khudkasht* let, 5 acres *sir* and *khudkasht* unlet in village *X* and 5 acres *sir* and *khudkasht* let, 5 acres *sir* and *khudkasht* unlet in village *Y*.

If *X* and *Y* are in the same pargana, *A's* total *sir* and *khudkasth* amounts to 25 acres and he falls in the class "exceeding 10 acres but not exceeding 25 acres."

If *X* and *Y* are in separate parganas, *A* falls in the class "exceeding 10 acres but not exceeding 25 acres" in pargana *X* and in the class "exceeding 5 acres but not exceeding 10 acres" in pargana *Y*.

3. Zamindar "A" holds 5 acres *sir* and *khudkasht* exclusively and 10 acres along with other co-sharers, suppose his share in 10 acres is 3 acres, his total *sir* amounts to 8 acres and he falls in the class "exceeding 5 acres but not exceeding 10 acres."

No. 3473/I

(With reference to statement nos. 5 and 6.)

FROM

AMEER RAZA, ESQ.,

OFFICER ON SPECIAL DUTY AT THE HEADQUATERS OF

GOVERNMENT, UNITED PROVINCES,

REVENUE DEPARTMENT,

To

ALL DISTRICT OFFICERS,

UNITED PROVINCES (EXCEPT ALMORA AND GARHWAL).

Dated Lucknow, October 15, 1946.

SIR,

I AM directed to request you to please furnish the information indicated in the statements annexed hereto within two weeks of the receipt of this letter. Please address your reply to the "Secretary, Zamindari Abolition Committee, Council House, Lucknow."

2. As the information is urgently required, I would request you to kindly give it your immediate attention.

I have the honour to be,

SIR,

Your most obedient servant,

AMEER RAZA,

Officer on Special Duty.

No. 3473(1)/J

COPY forwarded to all Commissioners of Divisions (including the Deputy Commissioner-in-charge, Kumaun Division).

By order,

AMEER RAZA,

Officer on Special Duty.

Statement showing (1) *the number of persons cultivating or otherwise occupying land within a pargana whose names are recorded in Part I of the khatauni arranged according to the total area held by each person for the Fasli year ending June* 30, 1945, (2) *the total area of land comprised in holdings of different sizes*

Size of holding in acres	Total number of persons	Percentage of the total number of persons to the grand total of column 2	Total area in acres	Percentage of total area to the grand total of column 4
1	2	3	4	5
Not exceeding ·5				
Exceeding ·5 but not 1 ..				
,, 1 but not 2 ..				
,, 2 but not 3 ..				
,, 3 but not 4 ..				
,, 4 but not 5 ..				
,, 5 but not 6 ..				
,, 6 but not 7 ..				
,, 7 but not 8 ..				
,, 8 but not 9 ..				
,, 9 but not 10 ..				
,, 10 but not 12 ..				
,, 12 but not 14 ..				
,, 14 but not 16 ..				
,, 16 but not 18 ..				
,, 18 but not 20 ..				
,, 20 but not 25 ..				
Over 25				
Grand Total ..		100		100

Examples :

(1) *A* holds (*a*) 1 acre as *sir* ;

(*b*) ·5 acres as hereditary tenant ;

(*c*) ·25 acres as non-occupancy tenant ;

the total area of his holding amounts to 1·75 acres and *A* falls in the class 1 to 2 acres.

(2) *A* holds (*a*) 1 acre as hereditary tenant along with *B* and *C*,

(*b*) ·5 acre as occupancy tenant along with *B* and *D*,

(*c*) 1·5 acres as non-occupancy tenant.

A's share of (*a*) and (*b*) should be calculated and added to (*c*).
Suppose his share of (*a*) is ·5 acre and his share of (*b*) is ·12.
The total area of his holding amounts to 2·12 acres and falls within the class 2 and 3 acres.

(3) *A* holds (*a*) 1 acre as hereditary tenant ;

(*b*) ·5 acres as sub-tenant.

As (*b*) falls under Part II of the khatauni the size of his holding amounts to 1 acre only.

(4) *A* holds (*a*) 1 acre as hereditary tenant in mahal *X*,

(*b*) 1 acre as hereditary tenant in mahal *Y*.

If *X* and *Y* fall within the same pargana, *A*'s holding amounts to 2 acres. If *X* and *Y* fall within different parganas, *A*'s holding will fall separately in each pargana in the class ·5 to 1 acre.

(5) Supplise in one pargana the total number of persons whose holdings fall in the class from 1 to 2 acres is 500 and the total area held by them amounts to 900 acres.

500 should be shown in column 2 against size of holding from 1 to 2 acres and 900 in column 4.

Important note :

Patwaris should find out which persons hold land outside their circles. In calculating the total area cultivated or occupied by a person all the land held by him within the same pargana should be included.

Statement showing the number of persons holding various interests in land and total areas under various classes for the Fasli year ending June 30, 1945

Class of interest in land	Total number of persons	Percentage to the grand total of column 2	Total area in acres	Percentage to the grand total of column 4
1	2	3	4	5
Part I of Khatauni				
1. *Sir*, class 1				
2. *Khudkasht*, class 2.. ..				
3. Thakedar's or mortgagee's cultivation, class 2-A.				
4. Land held by permanent tenure-holders as such in Agra, class 3.				
5. Land held by fixed-rate tenants as such in Agra, class 4.				
6. Tenants on special terms in Avadh, class 3.				
7. Expropriotary tenants, class 5 in Agra and 3A in Avadh.				
8. Occupancy tenants and tenants of not less than 12 years in 1333 Fasli in Agra, class 6 and 7 of Agra and 3B in Avadh.				
9. Hereditary tenants and hereditary tenants with special rights, class 8 and 9 in Agra and 4 and 4A in Avadh.				
10. Non-occupancy tenants, class 10 in Agra and class 5 in Avadh.				
11. Occupiers of land without the consent of the person entitled to admit as tenant, class 10 A in Agra and 5A in Avadh.				
12. Grants held rent-free otherwise than in lieu of service, class 11(i) in Agra and 6(i) in Avadh.				
13. Grants held rent-free in lieu of service, class 11(ii) in Agra and 6(ii) in Avadh.				

Class of interest in land	Total number of persons	Percentage to the grand total of column 2	Total area in acres	Percentage to the grand total of column 4
1	2	3	4	5
14. Grants at favourable rates of rent, class 11(iii) in Agra and 6(iii) in Avadh.				
15. Grove-holders (rented), class 12 in Agra and 6A in Avadh.				
16. Sub-proprietors in Agra and under-proprietors in Avadh, Part I-B of khatauni.				
Grand Total ..		100		100
Part II of Khatauni				
1. Tenants under permanent tenure-holders in Agra, class 16.				
2. Tenants of *sir* and *khudkasht*, class 17 in Agra and 10 in Avadh.				
3. Tenants under rent-free grantees and grantees at favourable rates of rent, class 18 in Agra and 10A in Avadh.				
4. Lessees under section 252, U. P. Tenancy Act, 1939, class 18A in Agra and 10B in Avadh.				
5. Sub-tenants, class 19 in Agra and 11 in Avadh.				
6. Occupiers of land without consent, class 20 in Agra and 12 in Avadh.				
Grand Total ..		100		100

NOTES—1. The figures under Part I and Part II should be totalled separately.

2. Where more than one co-sharer or tenant is recorded in one khata the number of all the co-sharers or co-tenants should be counted.

No. 304/ZAC—46

(*With reference to statement nos. 5 and 6*)

FROM

AMEER RAZA, ESQ.,
SECRETARY, ZAMINDARI ABOLITION COMMITTEE,
COUNCIL HOUSE, LUCKNOW.

TO

ALL COMMISSIONERS OF DIVISIONS, UNITED PROVINCES
(INCLUDING THE DEPUTY COMMISSIONER-IN-CHARGE,
KUMAUN DIVISION).

Dated Lucknow, January 3, 1947.

SIR,

I AM directed to refer to G. O. no. 3473/I, dated October 15, 1946 in which statements relating to size of holdings and various interests in land were called for. There is very little data in this office for checking the statements received in reply to this Govenment order besides a few simple arithmetical tests; only the total holdings area and the area under various kinds of tenure-holders can be checked here. Even these inadequate tests have revealed serious errors in most of the statements and the district officers concerned had to be asked to correct them. Other details of the statements, the accuracy of which depends on correct counting and for which there is no check either in this office or in the district offices, are, I am afraid, likely to contain more errors. Further, the inspection notes of the Tahsildar on special duty, who inspected the work on the spot in a number of districts, show that the statements were not prepared with due care in several districts and were not adequately checked by the supervising staff. I am, therefore, to request that the district officers of your division may please be directed to have the statements, whether under preparation or already despatched, re-examined carefully in the light of instructions contained in the annexure to this letter and submit the revised figures or confirm the previous figures, as the case may be, by the end of February, 1947.

2. As the patwaris will be busy at the headquarters of each tahsil in preparing the statements called for in G. O. no. 276/ZAC, dated December 21, 1946, there should be no difficulty in re-examining side by side the statements referred to above.

3. I am to request further that the district officers may please be directed to hold the supervisor qanungos and the superintending qanungo directly responsible for the accuracy of these statements, the importance of which cannot be over-emphasised. The sub-divisional officers, while visiting the tahsils for examining the accuracy of the statement called for in the G. O. no. 276/ZAC—46, dated December 21, 1946, should also ensure the accuracy of these statements.

I have the honour to be,
SIR,
Your most obedient servant,
AMEER RAZA, *Secretary*.

No. 304 (1)/ZAC—46

COPY forwarded to all the District Officers in the United Provinces, except Almora and Garhwal, for necessary action.

By order,
AMEER RAZA, *Secretary*.

ANNEXURE

DEFECTS NOTICED IN THE STATEMENTS

Statement called for in G. O. no. 3473/I, dated October 15, 1946

1. Some of the districts have prepared the statements on the basis of the records for 1353 Fasli instead of those for 1352 Fasli.

Instruction.—Both the statements called for under this Government order should be prepared on the basis of the records for 1352 Fasli.

2. In one district it was found that only approximate figures had been calculated for the whole tahsil on the basis of data extracted from the records of a few patwaris. This method is wrong and the approximate figures thus calculated are quite unreliable.

Instruction.—The actual figures should be extracted by each patwari from his records. The supervisor qanungo should satisfy himself about the accuracy of the figures extracted by each patwari by re-doing a portion of the work himself and should sign the entries so tested in the statement prepared by the patwari. The statements prepared by the patwaris should be preserved in the tahsil for one year after their preparation to enable subsequent checks, if necessary. This instruction will apply to all the statements called for hitherto by the Zamindari Abolition Committee.

3. In many cases the total holdings areas in the two statements do not agree either with each other or with the total holdings area reported in the statement of holdings and rentals for 1352 Fasli.

Instruction.—The total holdings area in each of the two statements should be identical with that reported in the statement of holdings and rentals for 1352 Fasli.

4. In some districts the unrented grove-land has incorrectly been excluded from item 15 of the statement relating to the number of persons holding various interests in land.

Instruction.—Misunderstanding seems to have risen owing to the use of the word "(rented)" in item 15. This was done simply to distinguish the groves held by grove-holders from those held by zamindars which are unrented. Against this item the total area of grove-land held by grove-holders, whether rented or unrented, should be entered.

5. In some districts it was found that the entries in the statement relating to size of holdings were incorrectly made, e.g., a holding of 12 acres held jointly by 4 co-tenants was grouped under the head, "exceeding 10 acres but not 12" instead of the proper heads as explained in the examples enclosed with the Government order. Similarly the number of persons holding land exceeding 2 acres but not 3 acres was shown as 8,157 and the total area held by them all as 11,336 acres. Even presuming that each of these persons held only 2 acres, the total area held by them all would amount to 16,314 acres. The figure 11,336 was, therefore, obviously incorrect. This shows that the method of counting was not explained thoroughly to the patwaris.

Instruction.—The example enclosed with the Government order should be carefully studied by the supervisor qanungos and explained thoroughly to the patwaris. The counting of each class of persons should be done with utmost care according to those examples.

No. 1491/Z.A.C.

(With reference to statement no. 7)

FROM

AMEER RAZA, ESQ.,
SECRETARY, ZAMINDARI ABOLITION COMMITTEE,
COUNCIL HOUSE, LUCKNOW,

To

ALL DISTRICT OFFICERS
(EXCEPT THOSE OF ALMORA AND GARHWAL).

Dated Lucknow, October 15, 1947.

SIR,

I HAVE the honour to refer to question no. 7 of the questionnaire published by the Zamindari Abolition Committee. The question runs as follows :

"'7. Should there be a special rate for *waqfs* and trusts ? Would you distinguish between private and public *waqfs* and trusts ? If so, what should be the criterion? In case of mixed trusts in which part of the income is meant for public use and part for private use, how would you treat the two parts ?

" How would you deal with cases of *waqfs* and trusts whose income is primarily intended to benefit private individuals and the benefit to be derived by religion, charity or the public is a remote or future contingency?"

NOTE—By 'public trust' is meant a trust the income of which is used for a charitable or religious purpose; by 'private trust' is meant a trust whose income is used for the private benefit of the donor, or his family or heirs.

I have been directed by the Committee to collect statement showing the total income from landed property of *waqfs* and trusts, and the expenditure on religious or charitable purposes out of the income from landed property. Where landed property has been dedicated for a public purpose it will probably be recorded in the khewat as *waqfs* or trust. But I am not sure whether it will be possible in all cases to discover from revenue records whether the *waqfs* or trust is for public or private purpose. Where such details are lacking in the revenue records, the *waqf* or trust may be classed as public or private or mixed on the basis of the local knowledge of the revenue officials concerned. Where, however, it cannot be ascertained whether property recorded as *waqf* or trust is dedicated for a public purpose or not it may be classified as public. Efforts should, however, be made to give as accurate information as possible, Similarly where the *waqf* or trust is of a mixed nature efforts should be made to discover what part of the income is spent on public purposes. While it would be desirable to make the information as accurate as possible within the short time allowed it is essential that the inquiry should not take too much time. The statement would be based on the record of 1354 Fasli, in the following form :

Statement showing the number and land revenue of waqfs *and trusts*

District	Private *waqfs* and trusts		Mixed *waqfs* and trusts			Public or charitable *waqfs* and trusts		Remarks
	No.	Land revenue	No.	Land revenue	Estimated amount of income spent on public or charitable purposes	No.	Land revenue	
1	2	3	4	5	6	7	8	9

This should reach me within a fortnight without fail. The Committee needs this statement very urgently and I have been directed by the Hon'ble Premier to submit it to the Committee within three weeks.

I have the honour to be,

SIR,

Your most obedient servant,

AMEER RAZA,

Secretary.

Express Letter

No. 1080/Z.A.C.

(With reference to statement no. 8)

FROM

AMEER RAZA, ESQ.,
SECRETARY, ZAMINDARI ABOLITION COMMITTEE, U. P.,
CIVIL SECRETARIAT, NAINI TAL,

To

ALL DISTRICT OFFICERS
(EXCEPT ALMORA AND GARHWAL).

Dated Naini Tal, July 11, 1947.

SIR,

I AM directed to state that question no. 19 of the Zamindari Abolition Committee's Questionnaire refers among other things to agricultural farms organised by zamindars and whether any special provisions should be made for such farms. The replies sent by the District Officers to the questionnaire do not furnish a complete survey of such farms. No statistics about the number and other details are available.

I am, therefore, to request you to kindly furnish the information detailed below by the 25th of July, 1947, at the latest :

(i) The number of agricultural farms, i.e., a compact block of unlet *sir* and *khudkasht* exceeding 50 acres in area. The area of each such farm should also be given.

(ii) The agricultural technique employed on each farm, i.e., whether it is cultivated by plough and bullocks or by mechanised implements.

(iii) In case of mechanised farms please give such further details as may easily be available regarding the implements used, the yield, the general economic condition, etc.

I have the honour to be,
SIR,
Your most obedient servant,
AMEER RAZA,
Secretary.

21. *Statement showing the rent and revenue demands of the United Provinces for the years* 1894-95 *and* 1904-05 *to* 1945-46 *as published in the Revenue Administration Reports*

Year	Total recorded rental, cash and grain, including *sayar* and *siwai* income (in lakhs of rupees)	Land revenue (in lakhs of rupees)	Margin of profit (in lakhs of rupees)
1	2	3	4
1894-95	1234	598	626
1904-05	1383	640	743
1905-06	1426	642	784
1906-07	1442	644	798
1907-08	1438	644	794
1908-09	1476	648	828
1909-10	1508	649	859
1910-11	1508	650	858
1911-12	1547	649	898
1912-13	1575	649	926
1913-14	1574	650	924
1914-15	1632	651	981
1915-16	1657	654	1003
1916-17	1677	656	1021
1917-18	1685	657	1028
1918-19	1700	657	1043
1919-20	1784	677	1107
1920-21	1794	682	1112
1921-22	1858	685	1173
1922-23	1826	686	1140
1923-24	1850	686	1164
1924-25	1867	690	1177
1925-26	1901	691	1210

21. *Statement showing the rent and revenue demands of the United Provinces for the years* 1894-95 *and* 1904-05 *to* 1945-46 *as published in the Revenue Administration Reports*—(concld.)

Year	Total recorded rental, cash and grain, including *sayar* and *siwai* income (in lakhs of rupees)	Land revenue (in lakhs of rupees)	Margin of profit (in lakhs of rupee
1	2	3	4
1926-27	1924	692	1232
1927-28	1920	691	1229
1928-29	1933	694	1239
1929-30	1940	703	1237
1930-31	1926	708	1218
1931-32	1879	710	1169
1932-33	1888	710	1178
1933-34	1874	711	1168
1934-35	1881	712	1169
1935-36	1877	712	1165
1936-37	1872	714	1158
1937-38	1828	703	1125
1938-39	1811	701	1110
1939-40	1810	702	1108
1940-41	1741	689	1052
1941-42	1706	681	1025
1942-43	1717	682	1035
1943-44	1737	681	1056
1944-45	1753	682	1071
1945-46	1754	685	1069

22(i). *Cash-rented holdings and the incidence of rent in* 1935-36, 1943-44 *and* 1945-46

Class	Acres	Recorded rent	Incidence per acre
1935-36		Rs.	Rs.
Agra			
Permanent tenure-holders	2,677	6,610	2·5
Fixed-rate tenants	7,13,225	28,25,063	4·0
Exproprietary tenants	7,25,700	38,80,078	5·5
Occupancy (all kinds)	1,28,07,543	6,25,36,099	4·9
Statutory tenants	59,12,840	4,64,62,953	7·9
Heirs of statutory tenants	6,94,598	52,25,490	7·5
Non-occupancy tenants	2,19,571	12,01,710	5·5
Avadh			
Exproprietary tenants	62,051	3,51,072	5·7
Occupancy tenants	1,07,466	3,82,718	3·6
Statutory tenants	50,71,735	4,03,59,328	8·0
Heirs of statutory tenants	12,43,301	93,25,240	7·5
Others	6,75,621	38,43,051	5·7
Total, United Provinces (1935-36) ..	3,00,67,000	17,65,93,000	5·9
1943-44			
Agra			
Permanent tenure-holders	1,449	2,781	1·92
Fixed-rate tenants	7,05,783	28,08,341	3·98
Exproprietary tenants	7,36,242	34,91,387	4·74
Occupancy tenants (all kinds)	1,21,46,738	5,78,21,511	4·76
Hereditary tenants (all kinds)	79,42,199	4,81,16,737	6·06
Non-occupancy tenants	1,48,546	8,68,179	5·84
Avadh			
Exproprietary tenants	65,830	3,35,970	5·10
Occupancy tenants (all kinds)	99,913	3,64,913	3·65
Hereditary tenants (all kinds)	73,83,872	4,71,39,416	6·38
Non-occupancy tenants	30,820	2,02,520	6·57
Total, United Provinces (1943-44) ..	2,92,61,392	16,11,51,755	5·51

22 (i). *Cash-rented holdings and the incidence of rent in* 1935-36, 1943-44 *and* 1945-46—(concld.)

Class	Acres	Recorded rent	Incidence per acre
1945-46			
Agra		Rs.	Rs.
Permanent tenure-holders	1,652	3,276	1·98
Fixed-rate tenants	7,06,186	28,06,901	3·97
Exproprietary tenants	7,39,582	35,16,831	4·76
Occupancy tenants (all kinds)	1,20,43,716	5,75,39,289	4·78
Hereditary tenants (all kinds)	82,45,475	5,01,74,661	6·09
Non-occupancy tenants	1,65,356	9,65,342	5·84
Avadh			
Exproprietary tenants	67,421	3,45,056	5·12
Occupancy tenants (all kinds) ..	99,229	3,64,327	3·67
Hereditary tenants (all kinds)	74,81,835	4,77,11,764	6·38
Non-occupancy tenants	31,361	2,19,854	7·01
Total, United Provinces (1945-46) ..	2,95,81,813	16,36,47,301	5·53

N.B.—This statement has been adapted from the pamphlet entitled "Information supplied to the Tenancy and Land Revenue Committee, United Provinces, 1939."

22 (ii). *Holdings Area*

Province and year	*Sir, khudkasht,* mortgagees' and *thekadars'* cultivation	Under-proprietary, expropriatory, occupancy, and other tenants with a heritable right	Statutory and heirs of statutory tenants (hereditary tenants from 1943-44 onwards)	Other non-occupancy, grove-holders, rent-free, etc.	Total
1	2	3	4	5	6
	Acres	Acres	Acres	Acres	Acres
Agra					
1899-1900 ..	6,030,000	9,730,000	..	11,370,000	27,130,000
1926-27 ..	5,790,000	15,650,000	6,010,000	1,140,000	28,590,000
1935-36 ..	6,200,000	14,500,000	7,090,000	1,590,000	29,380,000
1943-44 ..	6,483,000	13,871,000	8,373,000	787,000	29,514,000
1944-45 ..	6,496,595	13,809,037	8,534,630	781,692	29,621,954
1945-46 ..	6,495,779	13,756,909	8,644,248	812,932	29,709,868
Avadh					
1899-1900 ..	1,120,000	510,000	..	7,550,000	9,180,000
1926-27 ..	1,140,000	640,000	7,040,000	1,030,000	9,850,000
1935-36 ..	1,130,000	680,000	6,940,000	1,180,000	9,930,000
1943-44 ..	1,132,000	689,000	7,719,000	518,000	10,058,000
1944-45 ..	1,128,591	689,274	7,759,006	520,030	10,096,901
1945-46 ..	1,132,360	690,229	7,798,857	520,481	10,141,927
Whole U. P.					
1899-1900 ..	7,150,000	10,240,000	..	18,920,000	36,310,000
1926-27 ..	6,930,000	16,290,000	13,050,000	2,170,000	38,440,000
1935-36 ..	7,330,000	15,180,000	14,030,000	2,770,000	39,310,000
1943-44 ..	7,615,000	14,560,000	16,092,000	1,305,000	39,572,000
1944-45 ..	7,625,186	14,498,311	16,293,636	1,301,722	39,718,855
1945-46 ..	7,628,139	14,447,138	16,443,105	1,333,413	39,851,795

Percentage of total holdings under each head

Province and year	*Sir*, *khudkasht*, mortgagees' and *thekadars'* cultivation	Under-proprietary, expropriatory, occupancy, and other tenants with a heritable right	Statutory and heirs of statutory tenants (hereditary tenants from 1943-44 onwards)	Other non-occupancy, grove-holders, rent-free, etc.	Total
1	2	3	4	5	6
	Acres	Acres	Acres	Acres	Acres
Agra	Per cent.	Per cent.	Per cent.	Per cent.	Per cent.
1899-1900 ..	22·2	35·9	..	41·9	100
1926-27 ..	20·2	54·8	21·0	4·0	100
1935-36 ..	21·1	49·0	23·7	6·2	10
1943-44 ..	22·0	47·0	28·3	2·7	100
1944-45 ..	21·9	46·6	28·8	2·7	100
1945-46 ..	21·9	46·3	29·1	2·7	100
Avadh					
1899-1900 ..	12·2	5·6	..	82·2	100
1926-27 ..	11·6	6·5	71·4	10·5	100
1935-36 ..	11·4	6·8	69·9	11·9	100
1943-44 ..	11·3	6·9	77·0	5·0	100
1944-45 ..	11·2	6·8	76·8	5·2	100
1945-46 ..	11·2	6·8	76·9	5·1	100
Whole U. P.					
1899-1900 ..	19·7	28·2	..	52·1	100
1926-27 ..	18·0	42·4	33·9	5·7	100
1935-36 ..	18·7	38·6	35·7	7·0	100
1943-44 ..	19·0	37·0	40·0	4·0	100
1944-45 ..	19·2	36·5	41·0	3·3	100
1945-46 ..	19·1	36·3	41·3	3·3	100

N.B.—This statement has been adapted from the pamphlet entitled "Information supplied to the Tenancy and Land Revenue Committee' United Provinces, 1937-38."

22 (iii). *Rent Collections according to* siyaha *records*

Year	Total collections	Collections of current demand	Collections of previous years
1	2	3	4
	Lakh rupees	Lakh rupees	Lakh rupees
1926-27	1,564	1,225	339
1927-28	1,538	1,173	365
1928-29	1,309	974	335
1929-30	1,431	1,006	425
1930-31	984	673	311
1931-32	1,122	673	449
1932-33	1,099	667	432
1933-34	994	634	360
1934-35	1,200	680	520
1935-36	1,258	753	505
1936-37	1,167	735	432
1937-38	1,201	794	408
1938-39	1,113	755	359
1939-40	1,220	839	382
1940-41	1,194	831	263
1941-42	1,072	820	259
1942-43	1,201	971	230
1943-44	1,240	1,085	155
1944-45	1,266	1,130	136
1945-46	1,149	1,031	118

N.B.—This statement has been adapted from the pamphlet entitled "Information supplied to the Tenancy and Land Revenue Committee, United Provinces, 1937-38."

22 (iv). *Incidence of land revenue (with remissions for slump) on cultivated areas by divisions*

Serial no.	Divisions	Cultivated acres			Land Revenue			Incidence per acre		
		1933	1944	1945-46	1933	1944	1945-46	1933	1944	1945-46
					Rs.	Rs.	Rs.	Rs.	Rs.	Rs.
1	Meerut	35,65,000	37,10,700	37,48,405	81,19,000	89,09,000	90,00,000	2·3	2·4	2·4
2	Agra	35,83,000	38,42,000	38,99,840	70,83,000	79,79,000	80,66,000	2·0	2·1	2·1
3	Rohilkhand ..	45,60,000	47,26,000	48,04,569	71,15,000	84,04,000	84,57,000	1·6	1·8	1·8
4	Allahabad	36,31,000	38,10,600	38,35,568	69,96,000	79,86,000	79,00,000	1·9	2·1	2·1
5	Jhansi	31,42,000	34,80,600	34,13,866	30,09,000	35,52,000	35,49,000	1·0	1·0	1·0
6	Banaras	30,21,000	29,53,800	31,24,673	43,09,000	44,92,000	44,88,000	1·4	1·5	1·4
7	Gorakhpur	43,94,000	44,66,200	45,05,306	70,45,000	78,37,000	78,45,000	1·6	1·7	1·7
8	Kumaun	7,15,000	7,74,000	*1,44,364	5,92,000	5,82,000	*1,15,000	0·8	1·7	0·8
9	Lucknow	42,95,000	44,67,800	44,64,379	75,38,000	87,86,000	89,12,000	1·7	1·9	2·0
10	Faizabad	46,88,000	48,22,900	48,40,093	81,02,000	96,41,000	97,43,000	1·7	2·0	2·0
	Agra ..	2,66,11,000	2,71,30,200	2,74,76,491	4,42,68,000	4,96,93,000	4,94,20,000	1·7	1·8	1·8
	Avadh ..	89,83,000	92,90,600	93,04,472	1,56,40,000	1,84,27,000	1,86,55,000	1·7	1·9	2·0
	U. P.	3,55,94,000	3,64,20,800	3,67,80,963	5,99,09,000	6,81,20,000	6,80,75,000	1·7	1·8	1·9

*For Naini Tal District only.

N.B.—This statement has been adapted from the pamphlet entitled " Information supplied to the Tenancy and Land Revenue Committee, United Provinces, 1937-38. "

23. *Statement showing total area, net cultivated area and culturable waste for the United Provinces in the year* 1353 *Fasli*

Province	Total area in thousand acres	Net cultivated area		Cropped more than once		Culturable waste	
		Area in thousand acres	Percentage on total area	Area in thousand acres	Percentage on cultivated area in column 3(*a*)	Area in thousand acres	Percentage on total area in column 2
1	2	3(*a*)	3(*b*)	4(*a*)	4(*b*)	5(*a*)	5(*b*)
U. P. ..	60,580*	36,781	60·7	9,315	25·3	†12,290	20·3

*This area includes 2,618 thousand acres of forests (reported by Forest Department and forest area recorded in patwari papers).

Forest = 2,618 thousand acres.

Barren = 8,891 thousand acres.

NOTE—Barren area has been shown in this statement so that the total of columns 3(*a*), 5(*a*), forest area and barren area may tally with the figure in column 2.

†The figure 12,290 consists of the following classes of land :

(1) New fallow	2,176
(2) Land prepared for sugarcane	155
(3) Old fallow	576
(4) Groves	1,331
(5) Other culturable waste	8,052

This figure includes 1,902 thousand acres of other forests.

24. *Statement of land revenue and assets (based on the figures of* 1944-45, *i.e.* 1352 *Fasli*)

—	Revenue (in lakhs)	Assets (cash and grain rent in lakhs)	Consolidated estimated assets of assumption area including *sir*, *khudkasht*, rent-free and unrented land and of *sayar* (in lakhs)	Total assets (in lakhs)
1	2	3	4	5
For U. P. (excluding Almora and Garhwal).	677	1,691	699*	2,390

*This figure includes 62 lakhs of *sayar* income.

25. *Statement of cultivated and irrigated area in* 1352 *Fasli*

Province	Total area in lakhs of acres	Net cultivated area		Area cropped more than once		Area irrigated		
		In lakhs of acres	Percentage of total area	In lakhs of acres	Percentage of net cultivated area	By Government canals and tube-wells (in lakhs of acres)	By private sources (in lakhs of acres)	Percentage of net cultivated area
	1	2(*a*)	2(*b*) per cent.	3(*a*)	3(*b*) per cent.	4(*a*)	4(*b*)	4(*c*)
U.P. ..	602	366	61	88	24	Canal, Tube-well. 38+5.	70	Government sources 12 per cent. Private sources 19 per cent. Total 31 per cent.

NOTE.—Figures have been taken from the Season and Crop Report, 1352 Fasli.

26. *Statistical statement of districts in the United Provinces for the year* 1945

Division	District	Total area in square miles by census, 1941 (Imperial table I, column 2)	Cultivated area in square miles (Season and Crop Report 1944-45, Statement II)	Number of tahsils (civil list)	Population by census, 1941 (Imperial table I, column 8)	Number of villages by census, 1941 (Imperial table I, column 4)	Land revenue demand for revenue year 1944-45 (after deducting remissions for fall in prices)	Irrigation revenue assessed during 1944-45, figures obtained from P. W. D. (I. B.)
	2	3	4	5	6	7	8	9
Province of Agra							Rs.	Rs.
Meerut ..	Dehra Dun ..	1,202	162	2	2,66,244	835	1,33,621	1,34,600
	Saharanpur ..	2,134	1,332	4	1,179,643	1,602	17,54,033	10,36,238
	Muzaffarnagar ..	1,682	1,180	4	1,056,756	897	17,72,513	27,73,113
	Meerut ..	2,323	1,743	6	1,896,582	1,444	30,48,208	39,31,983
	Bulandshahr ..	1,889	1,421	4	1,317,223	1,517	22,31,462	29,81,311
	Total, Meerut Division	9,230	5,838	20	5,716,451	6,295	89,39,837	1,08,57,245
Agra ..	Aligarh ..	1,949	1,464	6	1,372,641	1,745	23,19,426	14,89,670
	Mathura ..	1,447	1,139	4	806,992	846	14,26,488	11,69,532
	Agra ..	1,861	1,285	7	1,289,774	1,136	18,78,698	6,47,765
	Mainpuri ..	1,679	963	5	872,601	1,386	13,03,925	7,70,538
	Etah ..	1,719	1,147	4	984,760	1,556	12,58,288	8,25,281
	Total, Agra Division	8,646	5,998	26	5,326,768	6,669	81,86,825	49,02,786
Rohilkhand ..	Bareli ..	1,591	1,203	5	1,176,197	1,870	16,79,743	8,60,019
	Bijnor ..	1,869	1,076	4	910,223	2,218	15,69,254	5,92,809
	Budaun ..	1,994	1,564	5	1,162,322	1,890	15,56,782	7,70,911
	Moradabad ..	2,288	1,764	6	1,473,151	2,404	18,22,056	10,58,641
	Shahjahanpur ..	1,770	1,206	4	983,385	2,096	11,77,297	6,83,643
	Pilibhit ..	1,353	627	3	490,718	1,029	7,48,089	4,81,176
	Total, Rohilkhand Division	10,865	7,440	27	6,195,996	11,507	85,53,221	44,47,199
Allahabad ..	Farrukhabad ..	1,642	1,000	4	955,377	1,643	11,85,931	3,89,943
	Etawah ..	1,669	933	4	883,264	1,450	13,35,943	6,22,551
	Kanpur ..	2,372	1,391	6	1,556,247	1,977	19,40,864	12,67,387
	Fatehpur ..	1,621	949	3	806,944	1,454	11,37,631	5,06,146
	Allahabad ..	2,798	1,671	8	1,812,981	3,540	22,52,483	2,16,221
	Total, Allahabad Division	10,102	5 944	25	6,014,813	10,064	78 52,852	30,02,248
Jhansi ..	Jhansi ..	3,606	1,295	6	773,002	1,329	6,13,486	75,566
	Jalaun ..	1,591	1,127	4	482,384	853	9,36,094	4,72,259
	Hamirpur ..	2,443	1,454	4	575,538	855	10,39,556	2,68,308
	Banda ..	2,913	1,498	5	722,568	1,175	9,51,970	5,81,875
	Total, Jhansi Division ..	10,553	5,374	19	2,553,492	4,212	35,40,206	13,98,008
Banaras ..	Banaras ..	1,094	841	2	1,218,629	2,294	9,47,672	..
	Mirzapur ..	4,322	1,134	5	899,929	3,320	6,74,350	3,00,032
	Jaunpur ..	1,555	1,064	5	1,387,439	3,270	12,43,778	..
	Ghazipur ..	1,306	945	3	985,380	3,399	9,78,697	..
	Ballia ..	1,183	881	3	1,053,880	2,061	6,44,409	..
	Total, Banaras Division	9,460	4,865	18	5,545,257	14,354	44,88,906	3,00,032
Gorakhpur ..	Gorakhpur ..	4,524	3,385	8	3,963,574	6,942	33,52,210	..
	Basti ..	2,822	2,088	5	2,185,641	5,423	24,58,688	..
	Azamgarh ..	2,217	1,540	6	1,822,893	4,404	19,71,634	..
	Total, Gorakhpur Division	9,563	7,013	19	7,972,108	16,769	77,82,532	..
Kumaun ..	Naini Tal ..	2,627	341	4	291,861	1,136	1,15,156	2,213
	Almora ..	5,502	461	2	687,286	5,165	2,64,917	..
	Garhwal ..	5,628	406	2	602,115	5,193	2,02,130	..
	Total, Kumaun Division	13,757	1,208	8	1,581,262	11,494	5,82,203	2,213
	Total, Province of Agra	82,176	43,680	162	40,906,147	81,364	4,99,26,582	2,49,09,641
Province of Avadh								
Lucknow ..	Lucknow ..	976	545	3	949,728	914	9,71,853	3,51,144
	Unnao ..	1,762	988	4	959,542	1,548	14,93,038	5,66,930
	Rae Bareli ..	1,765	961	4	1,064,804	1,692	15,05,789	4,58,231
	Sitapur ..	2,207	1,588	4	1,293,554	2,357	19,87,150	5,45,552
	Hardoi ..	2,320	1,522	4	1,239,279	1,701	17,04,784	7,54,817
	Kheri ..	2,972	1,385	3	1,024,025	1,366	11,45,547	1,96,991
	Total, Lucknow Division ..	12,002	6,989	22	6,530,932	9,578	88,08,161	28,73,665
Faizabad ..	Faizabad ..	1,710	1,116	4	1,319,425	2,569	14,17,327	1,05,544
	Gonda ..	2,827	1,881	3	1,719,644	2,627	17,58,594	..
	Bahraich ..	2,654	1,573	3	1,240,569	1,883	15,57,718	..
	Sultanpur ..	1,699	1,023	4	1,100,368	2,533	15,55,069	73,402
	Pratapgarh ..	1,457	840	3	1,041,024	2,167	13,26,032	1,06,745
	Bara Banki ..	1,722	1,112	4	1,162,508	2,060	20,55,683	6,60,315
	Total, Faizabad Division ..	12,069	7,545	21	7,583,538	13,839	96,70,423	9,46,015
	Total, Province of Avadh ..	24,071	14,534	43	14,114,470	23,417	1,84,78,584	38,19,680
	GRAND TOTAL, UNITED PROVINCES, AGRA AND AVADH.	106,247	58,214	205	55,020,617	1.04,781	6,64,05,166	2,87,29,321

PSUP—274 Genl.—1948—5,000 (M)